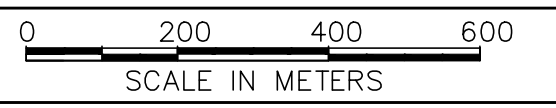


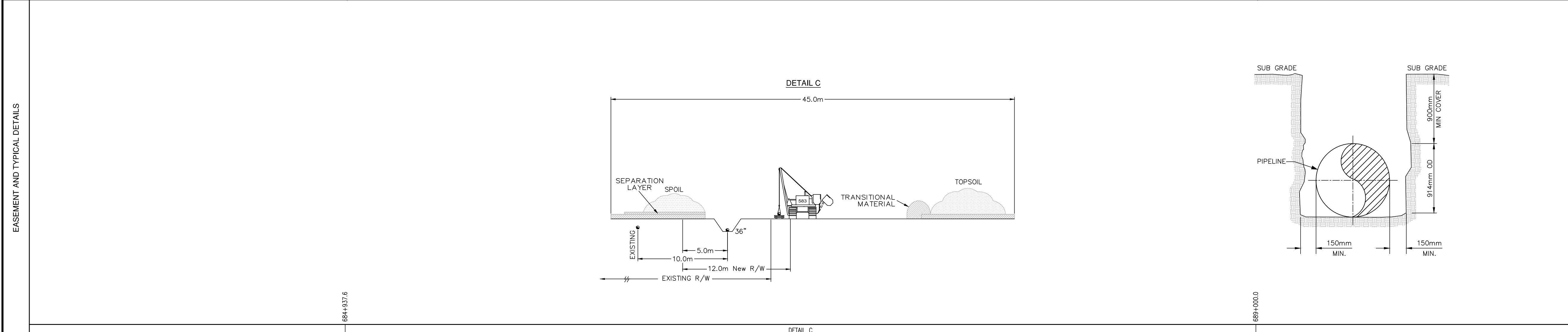


LEGEND

- ENBRIDGE KILOMETRE POST (KME)
- ENBRIDGE L3R KILOMETRE POST (KP)
- ENBRIDGE L3R STATIONING (STA.)
- ENBRIDGE L3R TRACT / PARCEL NUMBER
- PROPOSED ENBRIDGE EASEMENT



- NOTES:**
- ALL MEASUREMENTS ARE IN METERS UNLESS NOTED OTHERWISE.
 - ALL EASEMENT LENGTHS ARE ALONG DITCHLINE OF PROPOSED ENBRIDGE EASEMENT.
 - AREAS AND DISTANCES BASED ON EXISTING ENBRIDGE ROUTE SHEET DIGITAL MAPPING DATA FILES.
 - AREAS ARE COMPUTER GENERATED FROM THE PROPOSED EASEMENT PERIMETER.
 - TO CONVERT FROM METRIC TO IMPERIAL UNITS USE:
 0.3048 METRE = 1 FOOT
 1.609344 KILOMETRE = 1 MILE
 1.0 HECTARE = 2.471 ACRES
 - FOR INFORMATION PURPOSES, EXISTING ENBRIDGE EASEMENTS MAY ALSO BE SHOWN.
 - REDUCED SIZE DRAWINGS WILL NOT BE TO SCALE.



COPYRIGHT © THIS DRAWING IS THE PROPERTY OF ENBRIDGE AND SHALL NOT BE REPRODUCED EITHER IN WHOLE OR IN PART WITHOUT PRIOR WRITTEN CONSENT OF ENBRIDGE.

ENBRIDGE ENBRIDGE PIPELINES INC.
 10201 JASPER AVENUE
 EDMONTON ALBERTA CANADA

LINE 3 REPLACEMENT PROJECT (LINE 93)
 NPS 36 PIPELINE
 PLAN AND PROFILE
 STA. 684+937.6 TO STA. 689+000.0

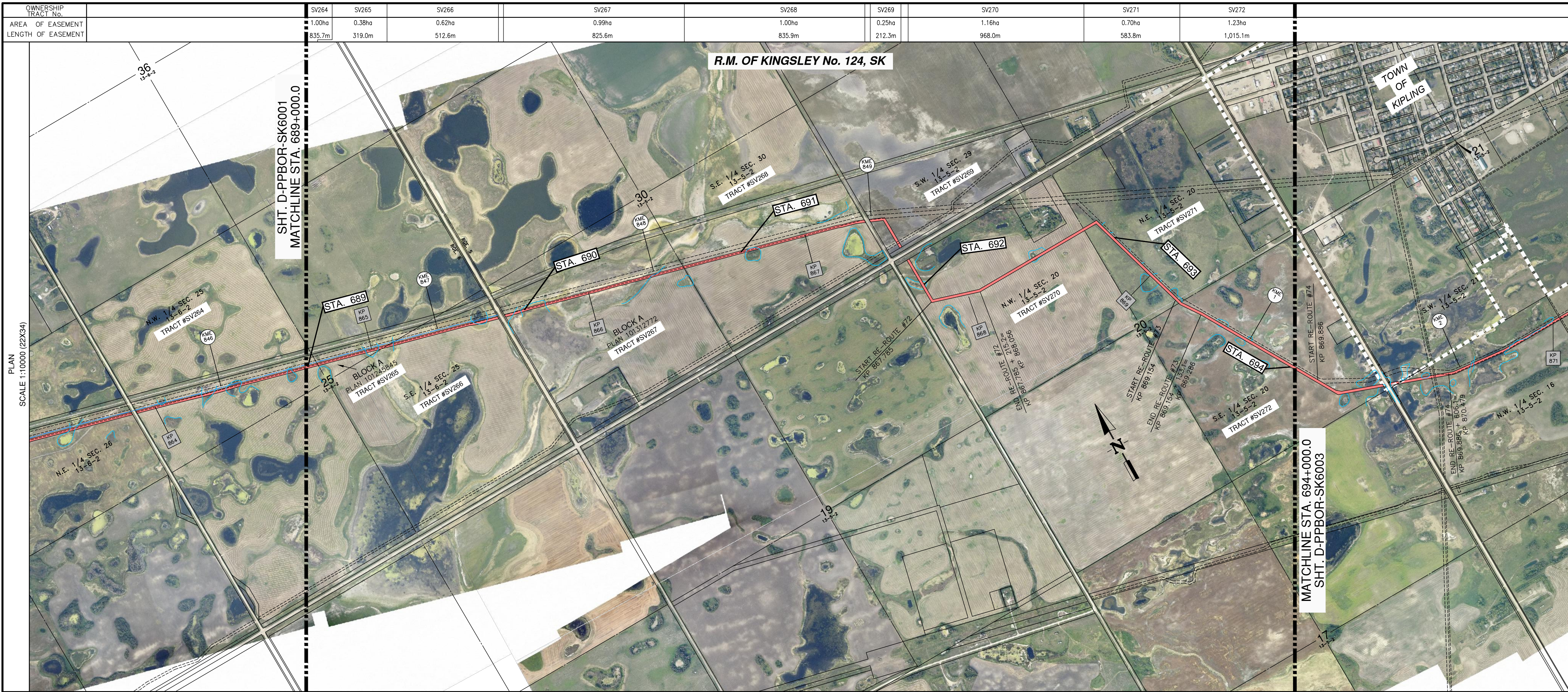
DRAWN: MV CHECK: MF APPROVE
 DATE 28-SEPT-16 SCALE: 1:10000 APPROVE

D-PPBOR-SK6001 **6001**

BOOK OF REFERENCE
PROVINCE OF SASKATCHEWAN

DWG No.: D-PPBOR-SK6001

TRACT	PARCEL #	TITLE NUMBER	LOT	BLOCK	PLAN	LEGAL DESCRIPTION					PARTY TYPE	NAME	WIDTH OF PROPOSED EASEMENT (METRES)	LENGTH (METRES)	AREA (HA.)
						EXT.	LOC.	SEC.	TWP.	RGE.					
R.M. OF KINGSLEY No. 124, SK															
SV259	107686468	138321772				PTN SW	34	13	6	W.2M.	OWNER	MARION LORRAINE BROWN	12.0	808.6	0.97
SV260	107661562	107093459				SE	34	13	6	W.2M.	OWNER	JEFFREY JAMES BALOGH	12.0	711.6	0.85
SV261	107686806	107093763				NE	27	13	6	W.2M.	OWNER	JEFFREY BALOGH	12.0	123.8	0.15
SV262	114496870	107227391				NW	26	13	6	W.2M.	OWNER	KELVIN JOHN HAZELL	12.0	834.1	1.00
SV263	107663261	107227379				NE	26	13	6	W.2M.	OWNER	KELVIN JOHN HAZELL	12.0	834.2	1.00
SV264	107663227	107094135				NW	25	13	6	W.2M.	OWNER	KELVIN JOHN HAZELL	12.0	835.7	1.00

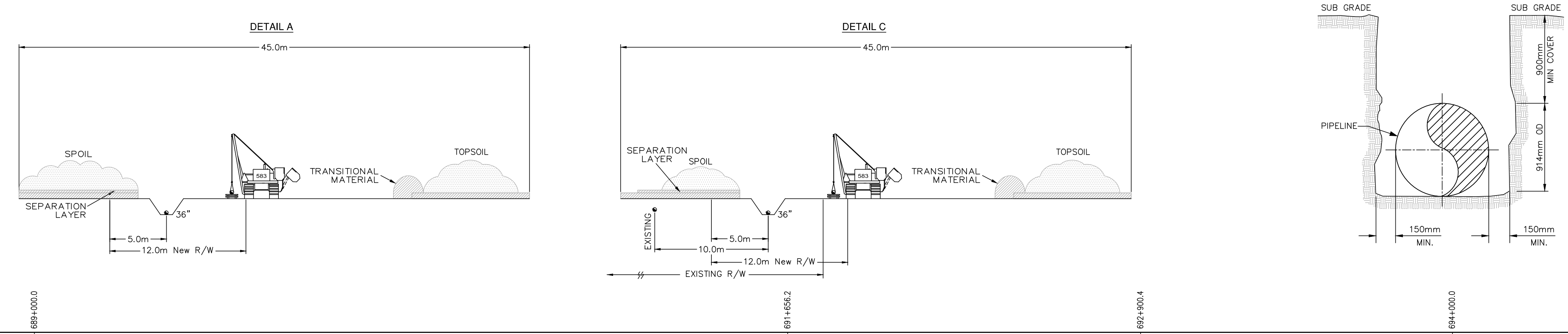


- LEGEND**
- ENBRIDGE KILOMETRE POST (KME)
 - ENBRIDGE L3R KILOMETRE POST (KP)
 - ENBRIDGE L3R STATIONING (STA.)
 - ENBRIDGE L3R TRACT / PARCEL NUMBER
 - PROPOSED ENBRIDGE EASEMENT

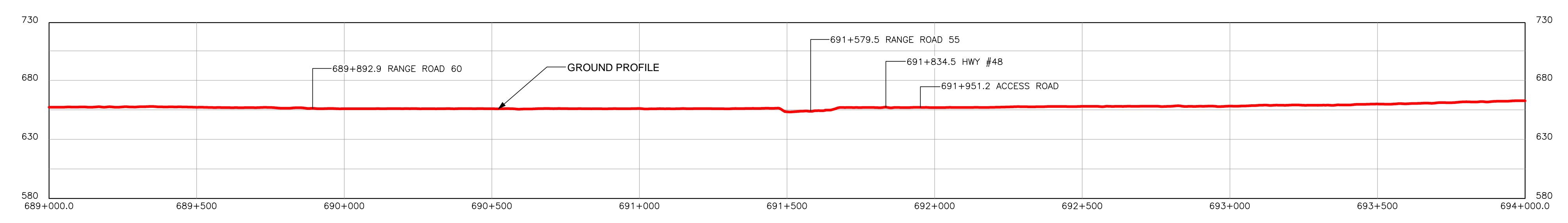


- NOTES:**
1. ALL MEASUREMENTS ARE IN METERS UNLESS NOTED OTHERWISE.
 2. ALL EASEMENT LENGTHS ARE ALONG DITCHLINE OF PROPOSED ENBRIDGE EASEMENT.
 3. AREAS AND DISTANCES BASED ON EXISTING ENBRIDGE ROUTE SHEET DIGITAL MAPPING DATA FILES.
 4. AREAS ARE COMPUTER GENERATED FROM THE PROPOSED EASEMENT PERIMETER.
 5. TO CONVERT FROM METRIC TO IMPERIAL UNITS USE:
0.3048 METRE = 1 FOOT
1.609344 KILOMETRE = 1 MILE
1.0 HECTARE = 2.471 ACRES
 6. FOR INFORMATION PURPOSES, EXISTING ENBRIDGE EASEMENTS MAY ALSO BE SHOWN.
 7. REDUCED SIZE DRAWINGS WILL NOT BE TO SCALE.

EASEMENT AND TYPICAL DETAILS



PIPE PROFILE
SCALE 1:10000 HORIZONTAL, 1:2500 VERTICAL



COPYRIGHT © THIS DRAWING IS THE PROPERTY OF ENBRIDGE AND SHALL NOT BE REPRODUCED EITHER IN WHOLE OR IN PART WITHOUT PRIOR WRITTEN CONSENT OF ENBRIDGE.

ENBRIDGE ENBRIDGE PIPELINES INC.
10201 JASPER AVENUE
EDMONTON ALBERTA CANADA

LINE 3 REPLACEMENT PROJECT (LINE 93)
NPS 36 PIPELINE
PLAN AND PROFILE
STA. 689+000.0 TO STA. 694+000.0

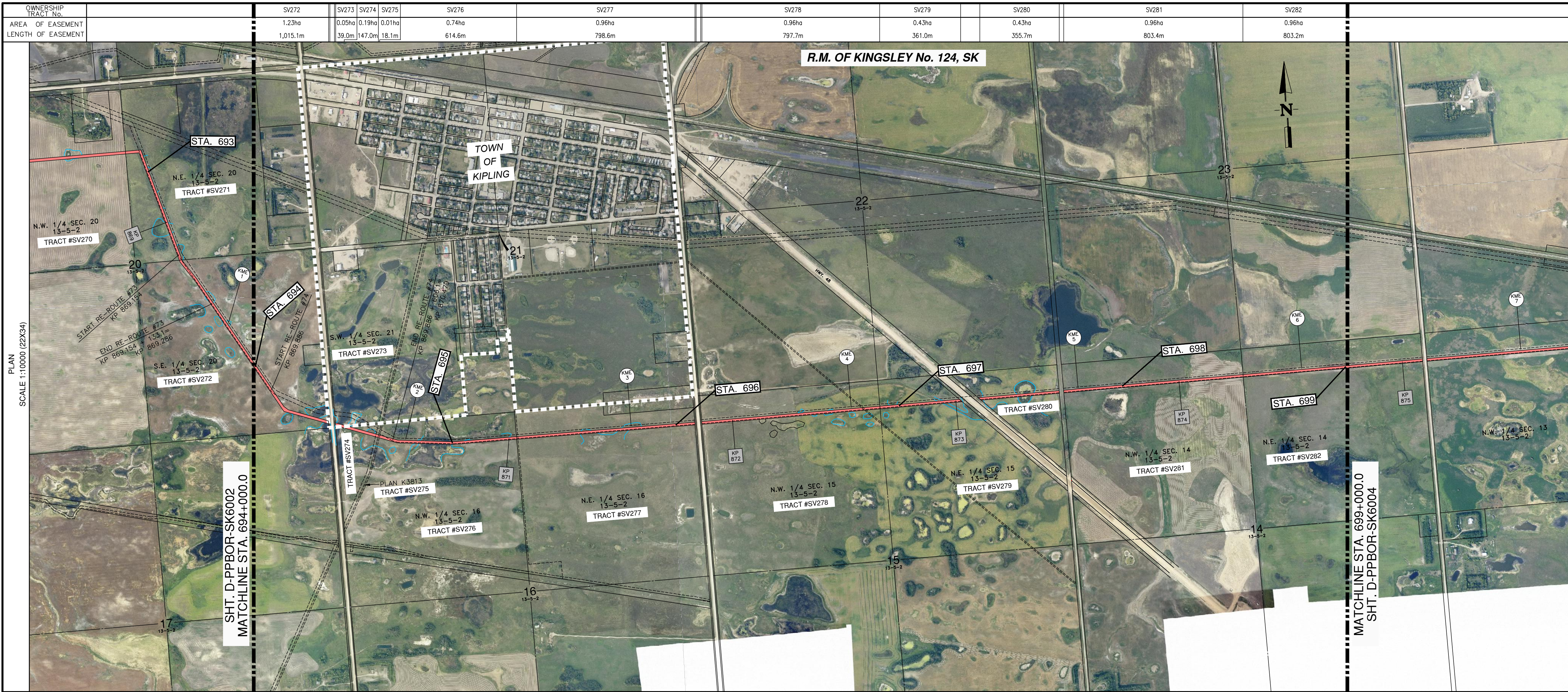
DRAWN: MV CHECK: MF APPROVE
DATE 28-SEPT-16 SCALE 1:10000 APPROVE

D-PPBOR-SK6002 **6002**

BOOK OF REFERENCE
PROVINCE OF SASKATCHEWAN

DWG No.: D-PPBOR-SK6002

TRACT	PARCEL #	TITLE NUMBER	LOT	BLOCK	LEGAL DESCRIPTION					PARTY TYPE	NAME	WIDTH OF PROPOSED EASEMENT (METRES)	LENGTH (METRES)	AREA (HA.)	
					PLAN	EXT.	LOC.	SEC.	TWP.						RGE.
R.M. OF KINGSLEY No. 124, SK															
SV264	107663227	107094135				NW	25	13	6	W.2M.	OWNER	KELVIN JOHN HAZELL	12.0	835.7	1.00
SV265	112289553	105677006		A	101245845	NE	25	13	6	W.2M.	OWNER	ERIC JOSEPH WIDDUP PATRICIA FAYE WIDDUP	12.0	319.0	0.38
SV266	107663216	105677017				SE	25	13	6	W.2M.	OWNER	ERIC JOSEPH WIDDUP PATRICIA FAYE WIDDUP	12.0	512.6	0.62
SV267	131699616	109136741		A	101312772	SW	30	13	5	W.2M.	OWNER	ERIC JOSEPH WIDDUP PATRICIA FAYE WIDDUP	12.0	825.6	0.99
SV268	107677592	107943521				SE	30	13	5	W.2M.	OWNER	ERIC JOSEPH WIDDUP PATRICIA FAYE WIDDUP	12.0	835.9	1.00
SV269	112268583	147369640				SW	29	13	5	W.2M.	OWNER	ZEPICK FARMS LTD.	12.0	212.3	0.25
SV270	120693528	107943453				NW	20	13	5	W.2M.	OWNER	ERIC JOSEPH WIDDUP PATRICIA FAYE WIDDUP	12.0	968.0	1.16
SV271	165114367	141368890				NE	20	13	5	W.2M.	OWNER	GEORGE VINCZE ELIZABETH REGINA VINCZE	12.0	583.8	0.70
SV272	131699133	109136101				SE	20	13	5	W.2M.	OWNER	JAMES A SZUCS	12.0	1015.1	1.23



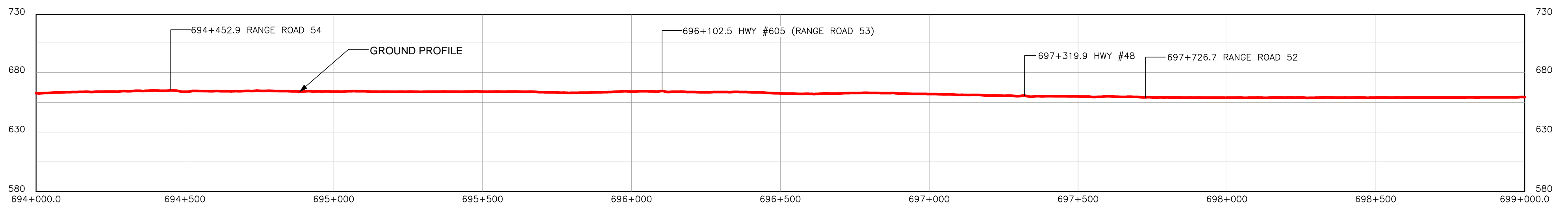
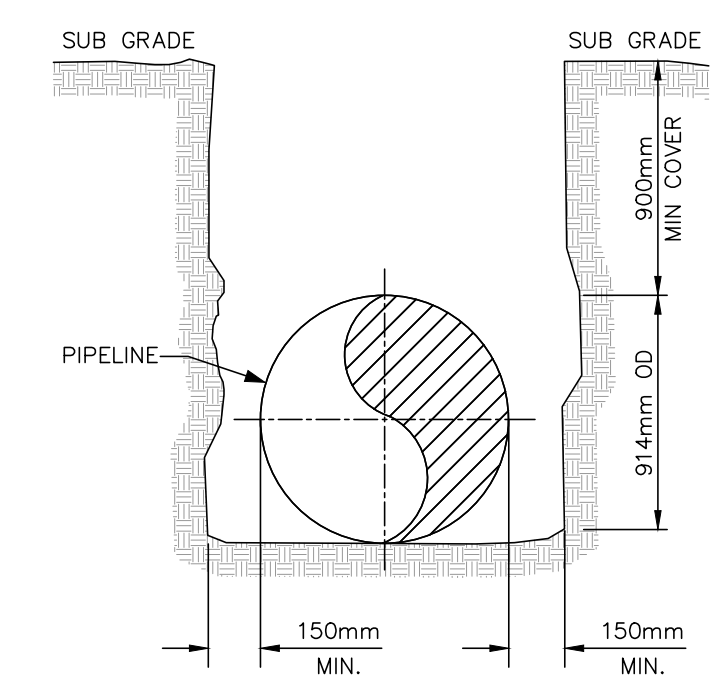
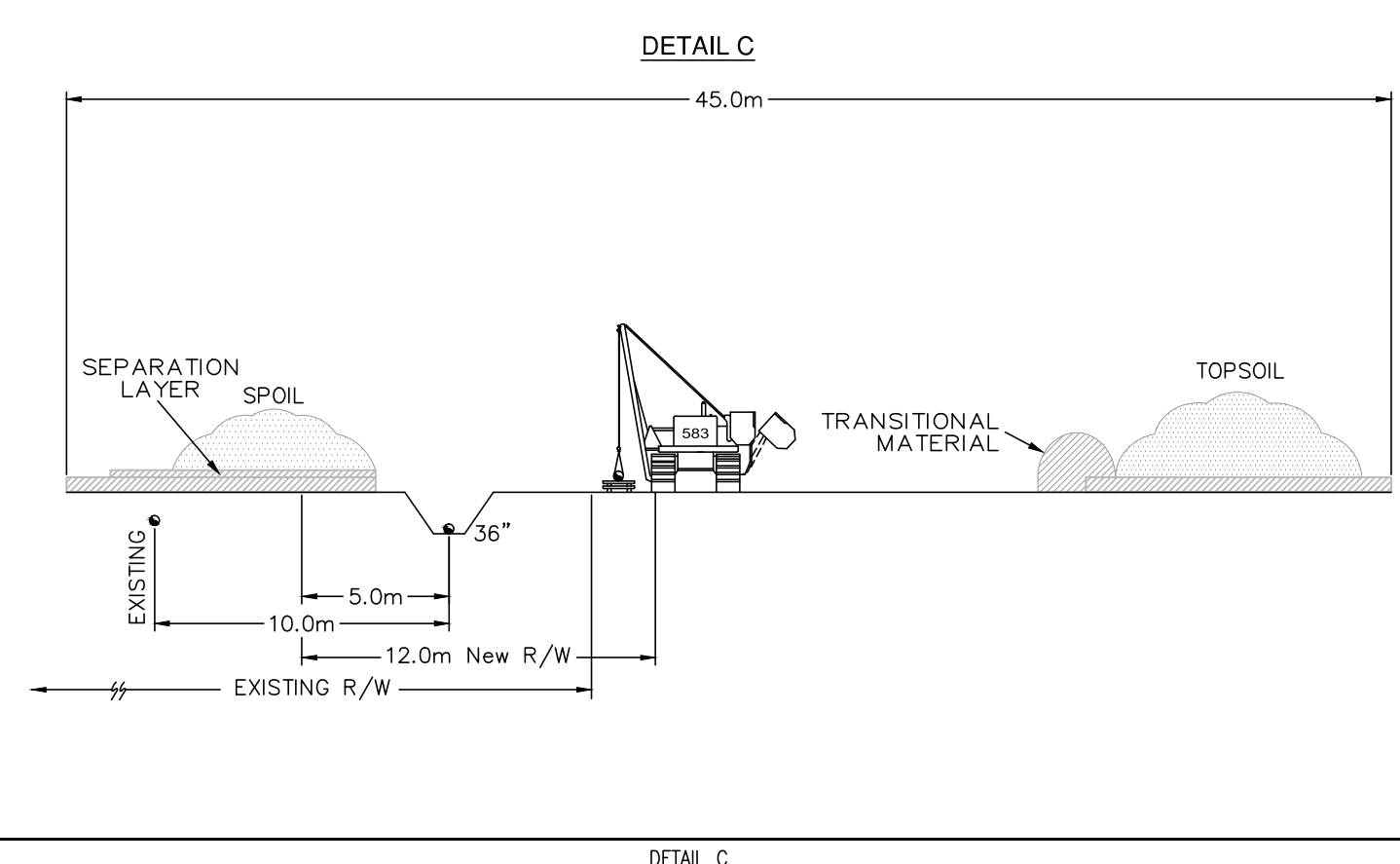
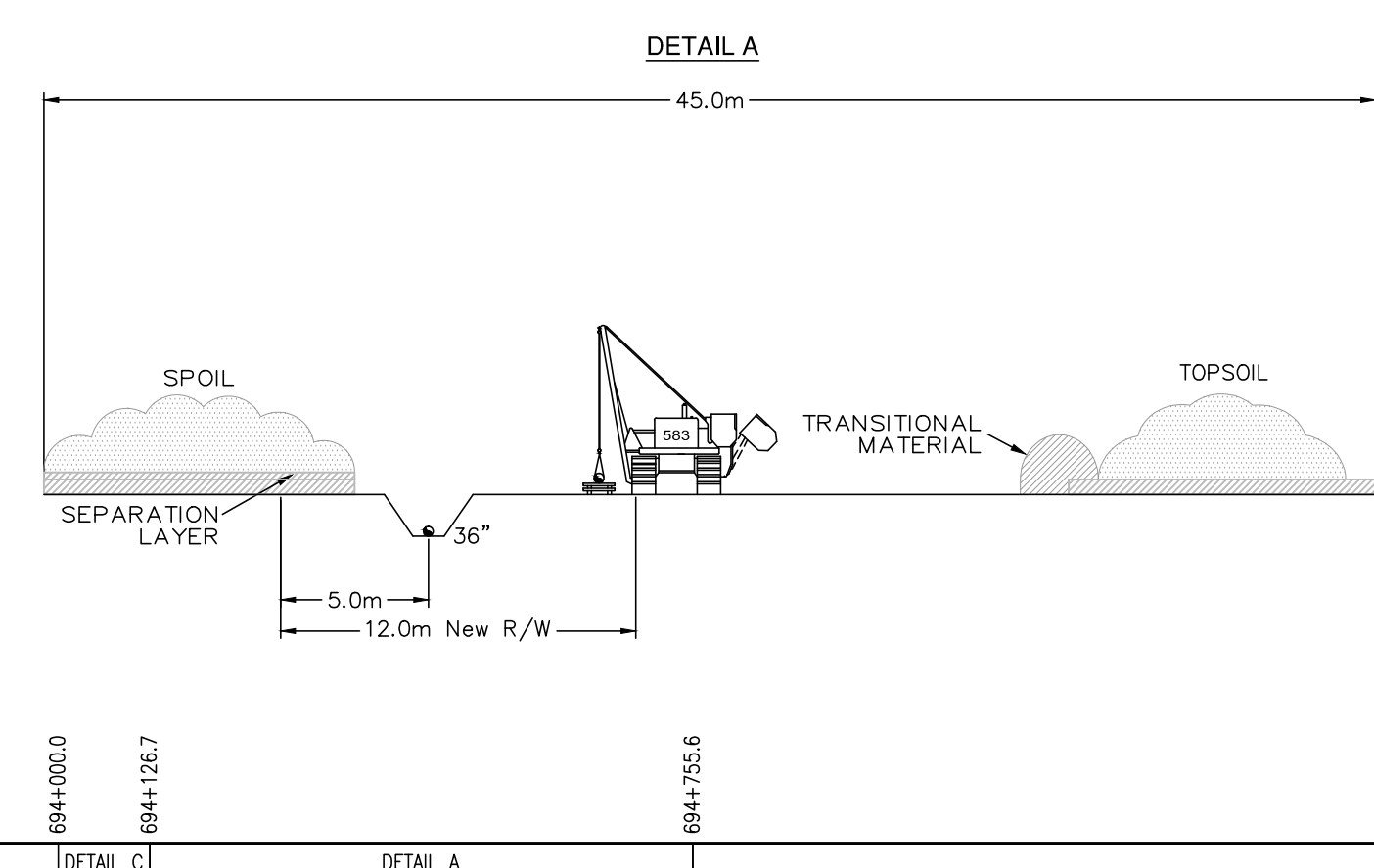
- LEGEND**
- ENBRIDGE KILOMETRE POST (KME)
 - ENBRIDGE L3R KILOMETRE POST (KP)
 - ENBRIDGE L3R STATIONING (STA.)
 - ENBRIDGE L3R TRACT / PARCEL NUMBER
 - PROPOSED ENBRIDGE EASEMENT



- NOTES:**
1. ALL MEASUREMENTS ARE IN METERS UNLESS NOTED OTHERWISE.
 2. ALL EASEMENT LENGTHS ARE ALONG DITCHLINE OF PROPOSED EASEMENT.
 3. AREAS AND DISTANCES BASED ON EXISTING ENBRIDGE ROUTE SHEET DIGITAL MAPPING DATA FILES.
 4. AREAS ARE COMPUTER GENERATED FROM THE PROPOSED EASEMENT PERIMETER.
 5. TO CONVERT FROM METRIC TO IMPERIAL UNITS USE:
0.3048 METRE = 1 FOOT
1.609344 KILOMETRE = 1 MILE
1.0 HECTARE = 2.471 ACRES
 6. FOR INFORMATION PURPOSES, EXISTING ENBRIDGE EASEMENTS MAY ALSO BE SHOWN.
 7. REDUCED SIZE DRAWINGS WILL NOT BE TO SCALE.

PLAN SCALE 1:10000 (22X34)

EASEMENT AND TYPICAL DETAILS



COPYRIGHT © THIS DRAWING IS THE PROPERTY OF ENBRIDGE AND SHALL NOT BE REPRODUCED EITHER IN WHOLE OR IN PART WITHOUT PRIOR WRITTEN CONSENT OF ENBRIDGE.

ENBRIDGE ENBRIDGE PIPELINES INC.
10201 JASPER AVENUE
EDMONTON ALBERTA CANADA

LINE 3 REPLACEMENT PROJECT (LINE 93)
NPS 36 PIPELINE
PLAN AND PROFILE
STA. 694+000.0 TO STA. 699+000.0

DRAWN MV CHECK MF APPROVE
DATE 28-SEPT-16 SCALE 1:10000 APPROVE

D-PPBOR-SK6003 **6003**

BOOK OF REFERENCE
PROVINCE OF SASKATCHEWAN

DWG No.: D-PPBOR-SK6003

TRACT	PARCEL #	TITLE NUMBER	LOT	BLOCK	PLAN	LEGAL DESCRIPTION					PARTY TYPE	NAME	WIDTH OF PROPOSED EASEMENT (METRES)	LENGTH (METRES)	AREA (HA.)
						EXT.	LOC.	SEC.	TWP.	RGE.					
R.M. OF KINGSLEY No. 124, SK															
SV272	131699133	109136101				SE	20	13	5	W.2M.	OWNER	JAMES A SZUCS	12.0	1015.1	1.23
TOWN OF KIPLING, SK															
SV273	151931156	134783208				SW	21	13	5	W.2M.	OWNER	THE TOWN OF KIPLING	12.0	39.0	0.05
R.M. OF KINGSLEY No. 124, SK															
SV274	107716079	107941248				NW	16	13	5	W.2M.	OWNER	FRANK BEKE	12.0	147.0	0.19
SV275	120693663	107943644			K3813	NW	16	13	5	W.2M.	OWNER	THE TOWN OF KIPLING	12.0	18.1	0.01
SV276	107677187	107941237				NW	16	13	5	W.2M.	OWNER	FRANK BEKE	12.0	614.6	0.74
SV277	107716080	107941192				NE	16	13	5	W.2M.	OWNER	TERRANCE SHACKLETON MARILYN SHACKLETON	12.0	798.6	0.96
SV278	107677154	139272903				NW	15	13	5	W.2M.	OWNER	GEORGE RUSSELL ROBERTON SHEILA KATHRYN ROBERTON	12.0	797.7	0.96
SV279	166055777	141461388				NE	15	13	5	W.2M.	OWNER	GEORGE RUSSELL ROBERTON SHEILA KATHRYN ROBERTON	12.0	361.0	0.43
SV280	166056228	141462727				NE	15	13	5	W.2M.	OWNER	GEORGE RUSSELL ROBERTON SHEILA KATHRYN ROBERTON	12.0	355.7	0.43
SV281	166056138	141462592				NW	14	13	5	W.2M.	OWNER	GORDON THOMAS	12.0	803.4	0.96
SV282	107677121	107942430				NE	14	13	5	W.2M.	OWNER	GORDON THOMAS	12.0	803.2	0.96



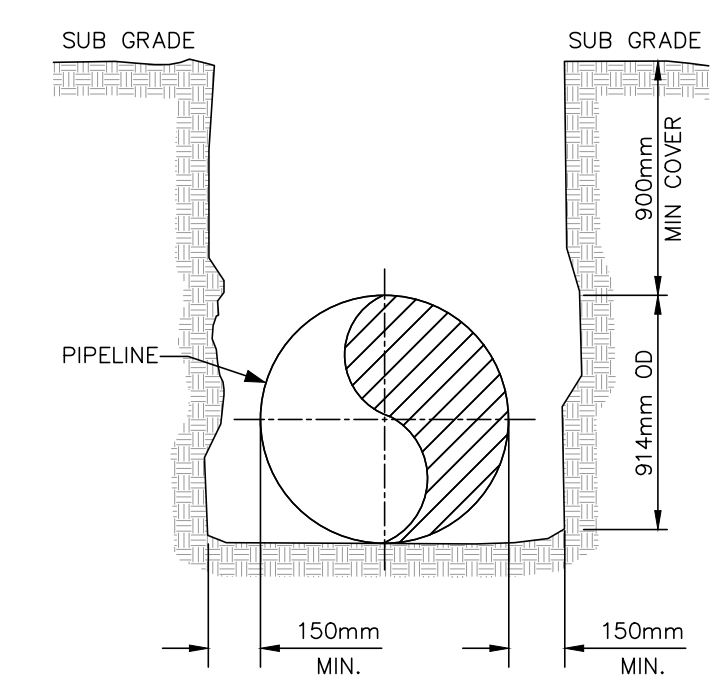
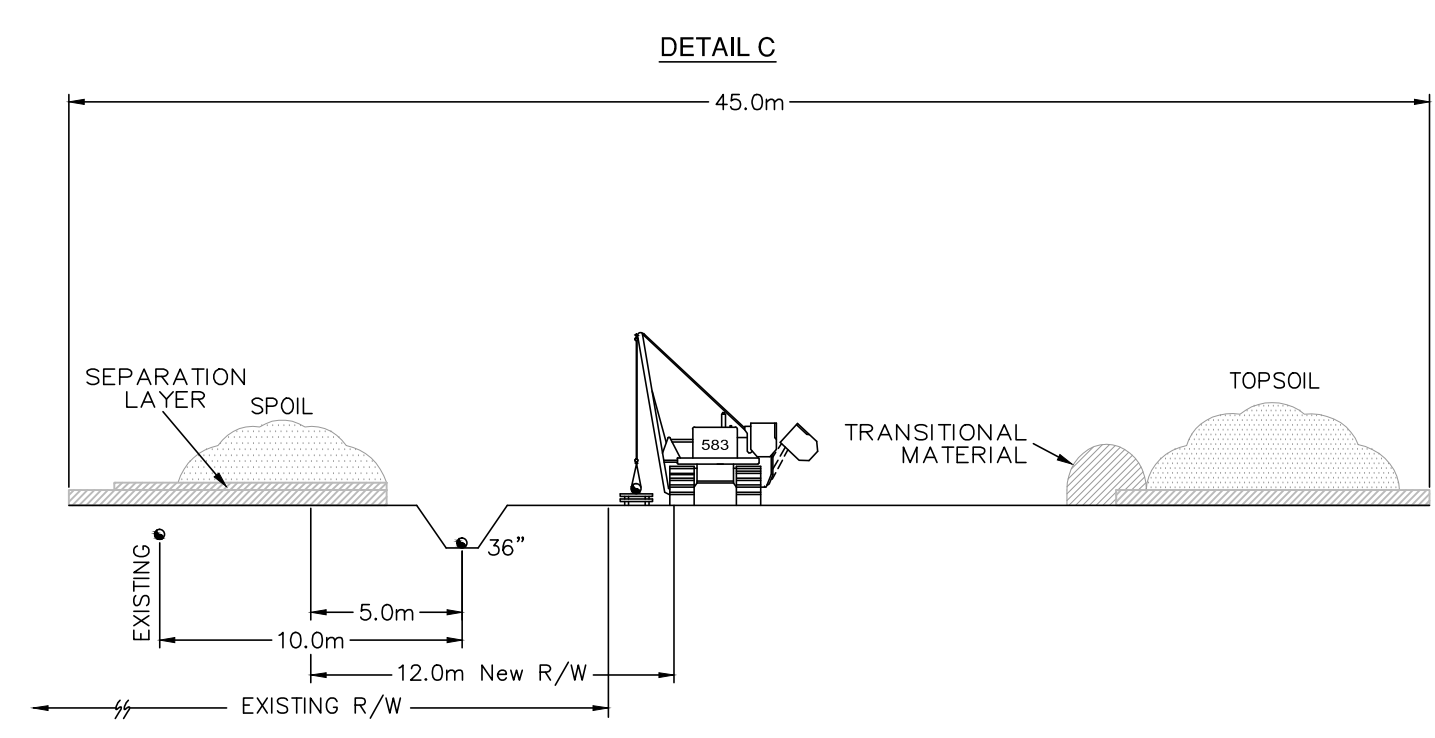
LEGEND

- ENBRIDGE KILOMETRE POST (KME)
- ENBRIDGE L3R KILOMETRE POST (KP)
- ENBRIDGE L3R STATIONING (STA.)
- ENBRIDGE L3R TRACT / PARCEL NUMBER
- PROPOSED ENBRIDGE EASEMENT

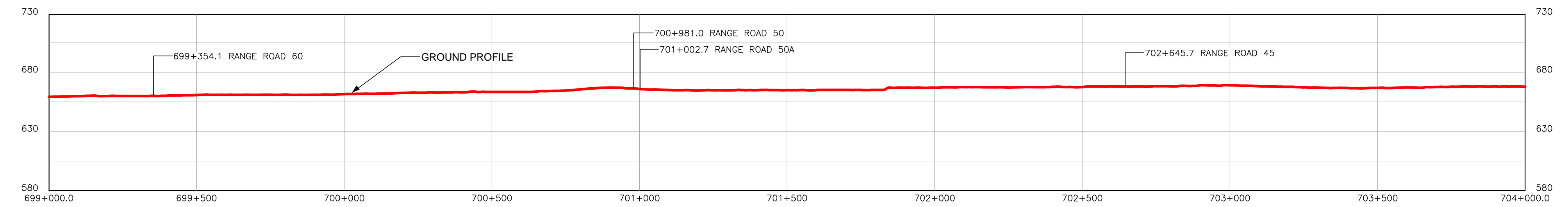


- NOTES:**
- ALL MEASUREMENTS ARE IN METERS UNLESS NOTED OTHERWISE.
 - ALL EASEMENT LENGTHS ARE ALONG DITCHLINE OF PROPOSED ENBRIDGE EASEMENT.
 - AREAS AND DISTANCES BASED ON EXISTING ENBRIDGE ROUTE SHEET DIGITAL MAPPING DATA FILES.
 - AREAS ARE COMPUTER GENERATED FROM THE PROPOSED EASEMENT PERIMETER.
 - TO CONVERT FROM METRIC TO IMPERIAL UNITS USE:
 0.3048 METRE = 1 FOOT
 1.609344 KILOMETRE = 1 MILE
 1.0 HECTARE = 2.471 ACRES
 - FOR INFORMATION PURPOSES, EXISTING ENBRIDGE EASEMENTS MAY ALSO BE SHOWN.
 - REDUCED SIZE DRAWINGS WILL NOT BE TO SCALE.

EASEMENT AND TYPICAL DETAILS



PIPE PROFILE
SCALE 1:10000 HORIZONTAL, 1:2500 VERTICAL



COPYRIGHT © THIS DRAWING IS THE PROPERTY OF ENBRIDGE AND SHALL NOT BE REPRODUCED EITHER IN WHOLE OR IN PART WITHOUT PRIOR WRITTEN CONSENT OF ENBRIDGE.

ENBRIDGE ENBRIDGE PIPELINES INC.
 10201 JASPER AVENUE
 EDMONTON ALBERTA CANADA

LINE 3 REPLACEMENT PROJECT (LINE 93)
 NPS 36 PIPELINE
 PLAN AND PROFILE
 STA. 699+000.0 TO STA. 704+000.0

DRAWN: MV CHECK: MF APPROVE
 DATE 28-SEPT-16 SCALE 1:10000 APPROVE

D-PPBOR-SK6004 6004

BOOK OF REFERENCE
PROVINCE OF SASKATCHEWAN

DWG No.: D-PPBOR-SK6004

TRACT	PARCEL #	TITLE NUMBER	LOT	BLOCK	LEGAL DESCRIPTION					PARTY TYPE	NAME	WIDTH OF PROPOSED EASEMENT (METRES)	LENGTH (METRES)	AREA (HA.)	
					PLAN	EXT.	LOC.	SEC.	TWP.						RGE.
R.M. OF KINGSLEY No. 124, SK															
SV282	107677121	107942430				NE	14	13	5	W.2M.	OWNER	GORDON THOMAS	12.0	803.2	0.96
SV283	107677075	108811267				NW	13	13	5	W.2M.	OWNER	GERALD ALBERT KESSLER JANET ELIZABETH KESSLER	12.0	803.1	0.96
SV284	107677086	108811256				NE	13	13	5	W.2M.	OWNER	GERALD ALBERT KESSLER JANET ELIZABETH KESSLER	12.0	803.3	0.96
SV285	107742113	142314702				NW	18	13	4	W.2M.	OWNER	MEADOWVIEW RANCH INC	12.0	816.0	0.98
SV286	107718565	106895010				NE	18	13	4	W.2M.	OWNER	RALPH JOHN BALOG	12.0	828.5	1.00
SV287	114348157	106914506		B	101234832	NW	17	13	4	W.2M.	OWNER	DOROTHY HEATON	12.0	828.3	0.99
SV288	114348135	144764466		B	101234810	NE	17	13	4	W.2M.	OWNER	SPROAT FARMS LTD	12.0	693.8	0.83

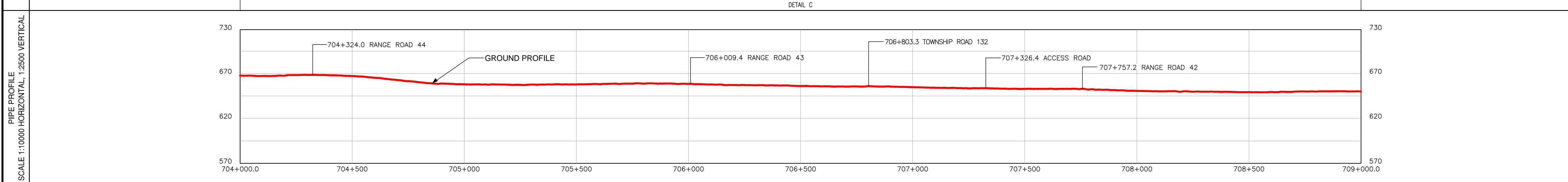
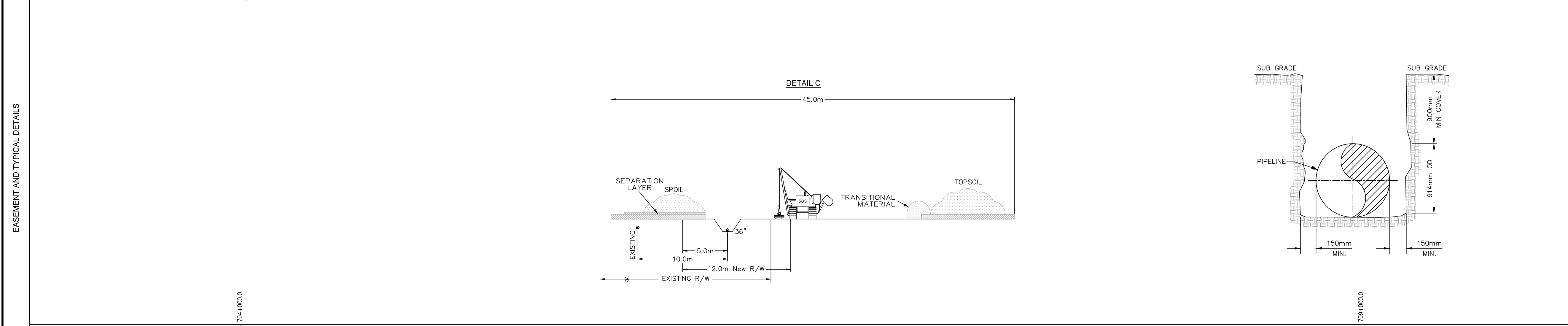


LEGEND

- ENBRIDGE KILOMETRE POST (KME)
- ENBRIDGE L3R KILOMETRE POST (KP)
- ENBRIDGE L3R STATIONING (STA.)
- ENBRIDGE L3R TRACT / PARCEL NUMBER
- PROPOSED ENBRIDGE EASEMENT

0 200 400 600
SCALE IN METERS

- NOTES:**
- ALL MEASUREMENTS ARE IN METERS UNLESS NOTED OTHERWISE.
 - ALL EASEMENT LENGTHS ARE ALONG DITCHLINE OF PROPOSED ENBRIDGE EASEMENT.
 - AREAS AND DISTANCES BASED ON EXISTING ENBRIDGE ROUTE SHEET DIGITAL MAPPING DATA FILES.
 - AREAS ARE COMPUTER GENERATED FROM THE PROPOSED EASEMENT PERIMETER.
 - TO CONVERT FROM METRIC TO IMPERIAL UNITS USE:
 0.3048 METRE = 1 FOOT
 1.609344 KILOMETRE = 1 MILE
 1.0 HECTARE = 2.471 ACRES
 - FOR INFORMATION PURPOSES, EXISTING ENBRIDGE EASEMENTS MAY ALSO BE SHOWN.
 - REDUCED SIZE DRAWINGS WILL NOT BE TO SCALE.



COPYRIGHT © THIS DRAWING IS THE PROPERTY OF ENBRIDGE AND SHALL NOT BE REPRODUCED EITHER IN WHOLE OR IN PART WITHOUT PRIOR WRITTEN CONSENT OF ENBRIDGE.

ENBRIDGE ENBRIDGE PIPELINES INC.
10201 JASPER AVENUE
EDMONTON ALBERTA CANADA

LINE 3 REPLACEMENT PROJECT (LINE 93)
NPS 36 PIPELINE
PLAN AND PROFILE
STA. 704+000.0 TO STA. 709+000.0

DRAWN *MV* CHECK *MF* APPROVE
 DATE 28-SEPT-16 SCALE 1:10000 APPROVE

D-PPBOR-SK6005 **6005**

BOOK OF REFERENCE
PROVINCE OF SASKATCHEWAN

DWG No.: D-PPBOR-SK6005

TRACT	PARCEL #	TITLE NUMBER	LOT	BLOCK	LEGAL DESCRIPTION							PARTY TYPE	NAME	WIDTH OF PROPOSED EASEMENT (METRES)	LENGTH (METRES)	AREA (HA.)
					PLAN	EXT.	LOC.	SEC.	TWP.	RGE.	MER.					
R.M. OF KINGSLEY No. 124, SK																
SV288	114348135	144764466		B	101234810		NE	17	13	4	W.2M.	OWNER	SPROAT FARMS LTD	12.0	693.8	0.83
SV289	107742078	144764455					SE	17	13	4	W.2M.	OWNER	SPROAT FARMS LTD	12.0	134.4	0.17
SV290	114348180	145552125					SW	16	13	4	W.2M.	OWNER	GARTH SEXSMITH	12.0	829.6	1.00
SV291	120482096	131686959					SE	16	13	4	W.2M.	OWNER	PETER VANDERVER SWEETEN	12.0	833.3	1.00
SV292	107742179	106895087					SW	15	13	4	W.2M.	OWNER	KENNETH STEWART CLARK BARBARA ANN CLARK	12.0	761.2	0.91
SV293	107743383	106895368					NW	10	13	4	W.2M.	OWNER	KENNETH STEWART CLARK BARBARA ANN CLARK	12.0	95.2	0.12
SV294	107743394	144906925					NE	10	13	4	W.2M.	OWNER	KENNETH STEWART CLARK BARBARA ANN CLARK	12.0	820.1	0.98
SV295	107743417	135596706					NW	11	13	4	W.2M.	OWNER	MEADOWVIEW RANCH INC	12.0	810.8	0.97
SV296	107743428	135596762					NE	11	13	4	W.2M.	OWNER	MEADOWVIEW RANCH INC	12.0	831.2	1.00

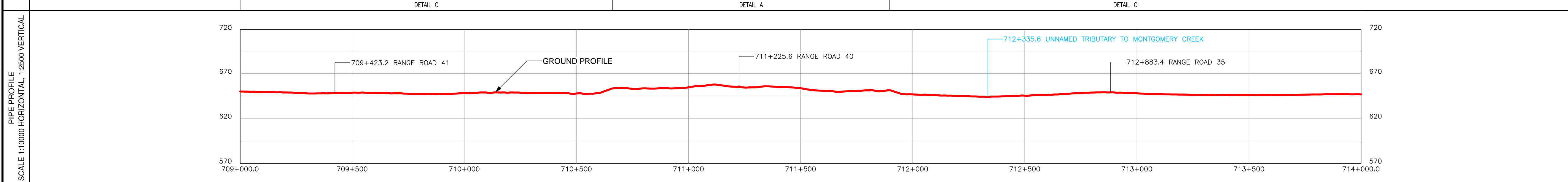
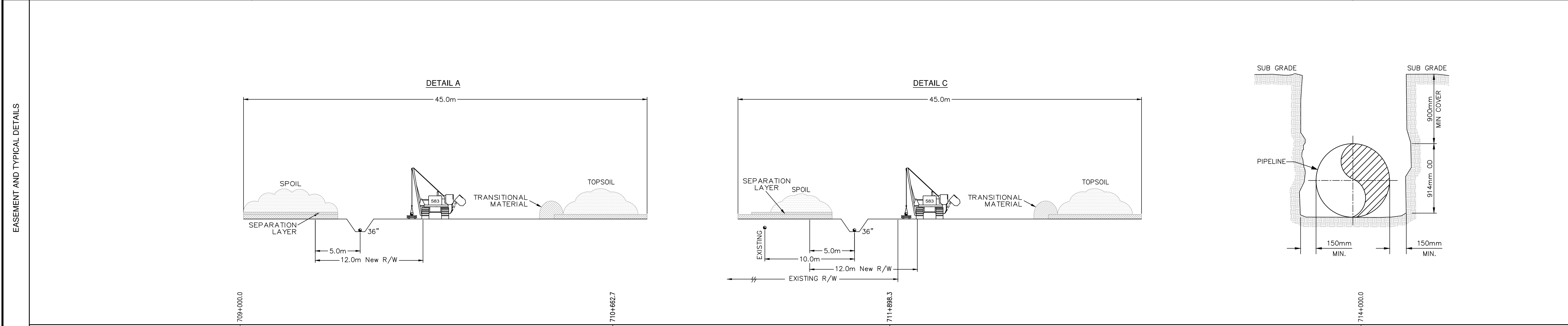


LEGEND

- ENBRIDGE KILOMETRE POST (KME)
- ENBRIDGE L3R KILOMETRE POST (KP)
- ENBRIDGE L3R STATIONING (STA.)
- ENBRIDGE L3R TRACT / PARCEL NUMBER
- PROPOSED ENBRIDGE EASEMENT

0 200 400 600
SCALE IN METERS

- NOTES:**
- ALL MEASUREMENTS ARE IN METERS UNLESS NOTED OTHERWISE.
 - ALL EASEMENT LENGTHS ARE ALONG DITCHLINE OF PROPOSED ENBRIDGE EASEMENT.
 - AREAS AND DISTANCES BASED ON EXISTING ENBRIDGE ROUTE SHEET DIGITAL MAPPING DATA FILES.
 - AREAS ARE COMPUTER GENERATED FROM THE PROPOSED EASEMENT PERIMETER.
 - TO CONVERT FROM METRIC TO IMPERIAL UNITS USE:
0.3048 METRE = 1 FOOT
1.609344 KILOMETRE = 1 MILE
1.0 HECTARE = 2.471 ACRES
 - FOR INFORMATION PURPOSES, EXISTING ENBRIDGE EASEMENTS MAY ALSO BE SHOWN.
 - REDUCED SIZE DRAWINGS WILL NOT BE TO SCALE.



COPYRIGHT © THIS DRAWING IS THE PROPERTY OF ENBRIDGE AND SHALL NOT BE REPRODUCED EITHER IN WHOLE OR IN PART WITHOUT PRIOR WRITTEN CONSENT OF ENBRIDGE.

ENBRIDGE ENBRIDGE PIPELINES INC.
10201 JASPER AVENUE
EDMONTON ALBERTA CANADA

LINE 3 REPLACEMENT PROJECT (LINE 93)
NPS 36 PIPELINE
PLAN AND PROFILE
STA. 709+000.0 TO STA. 714+000.0

DRAWN MV CHECK MF APPROVE
DATE 29-SEPT-16 SCALE 1:10000 APPROVE

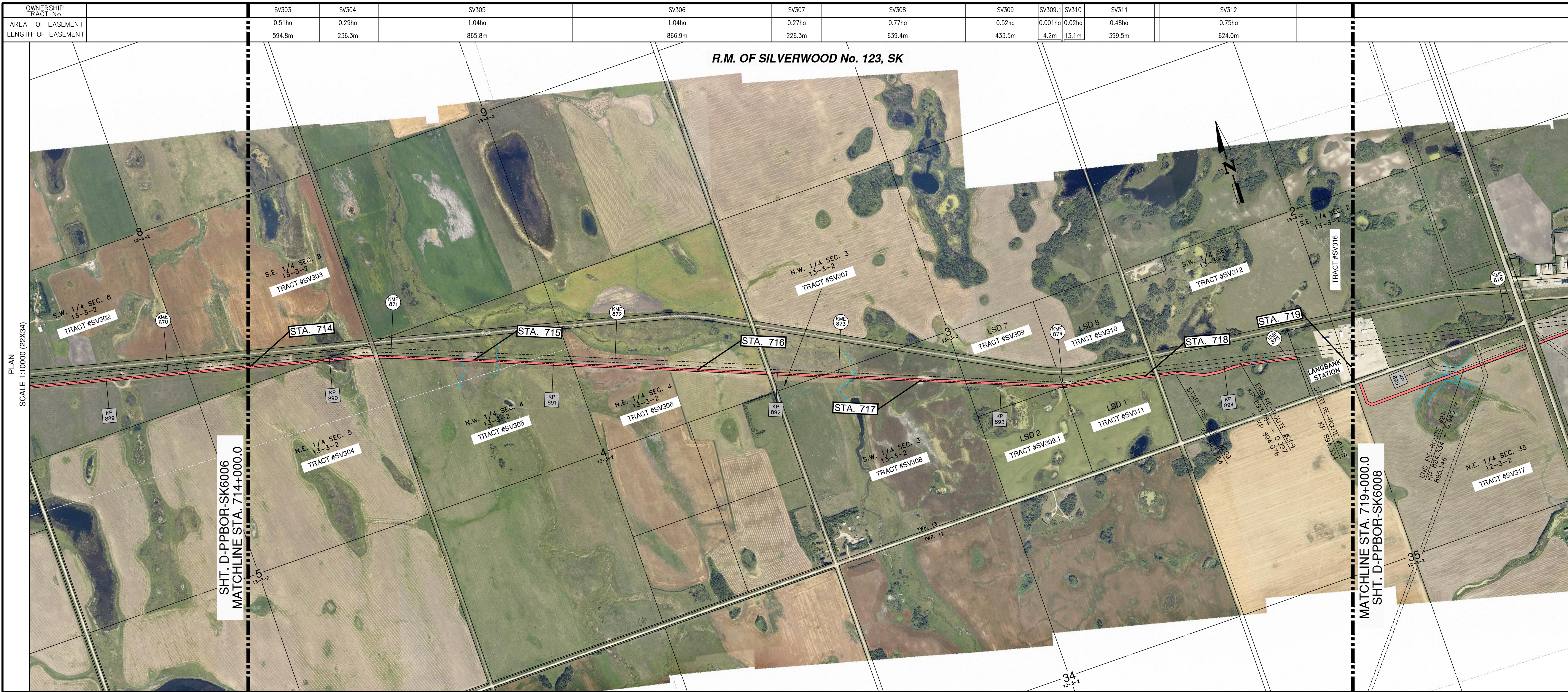
D-PPBOR-SK6006 **6006**

R.M. OF SILVERWOOD

BOOK OF REFERENCE
PROVINCE OF SASKATCHEWAN

DWG No.: D-PPBOR-SK6006

TRACT	PARCEL #	TITLE NUMBER	LOT	BLOCK	LEGAL DESCRIPTION					PARTY TYPE	NAME	WIDTH OF PROPOSED EASEMENT (METRES)	LENGTH (METRES)	AREA (HA.)	
					PLAN	EXT.	LOC.	SEC.	TWP.						RGE.
R.M. OF KINGSLEY No. 124, SK															
SV296	107743428	135596762				NE	11	13	4	W.2M.	OWNER	MEADOWVIEW RANCH INC	12.0	831.2	1.00
SV297	114348304	130411628		A	101234595	NW	12	13	4	W.2M.	OWNER	NATHAN BRIAN GUILLOUX NICOLE JEANNINE GUILLOUX	12.0	827.0	0.99
SV298	114348382	106914764		A	101234607	NE	12	13	4	W.2M.	OWNER	BRIAN NOEL GUILLOUX EDITH GUILLOUX	12.0	482.1	0.58
SV299	114339427	136008581		A	101234584	SE	12	13	4	W.2M.	OWNER	BRIAN NOEL GUILLOUX EDITH GUILLOUX	12.0	463.5	0.57
R.M. OF SILVERWOOD No. 123, SK															
SV300	114258067	106717697		B	101206932	SW	7	13	3	W.2M.	OWNER	BRIAN NOEL GUILLOUX EDITH GUILLOUX	12.0	809.2	0.97
SV301	107736565	134050182				SE	7	13	3	W.2M.	OWNER	PAUL TOTH CATHERINE TOTH	12.0	824.9	0.99
SV302	107736600	106679065				SW	8	13	3	W.2M.	OWNER	ARNOLD FRANKLIN BARSİ MARY JEAN BARSİ	12.0	824.7	0.99
SV303	107736598	130725615				SE	8	13	3	W.2M.	OWNER	ARNOLD FRANKLIN BARSİ MARY JEAN BARSİ	12.0	594.8	0.51

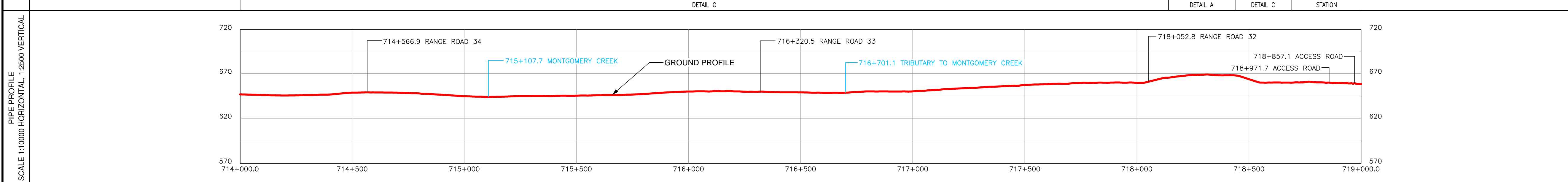
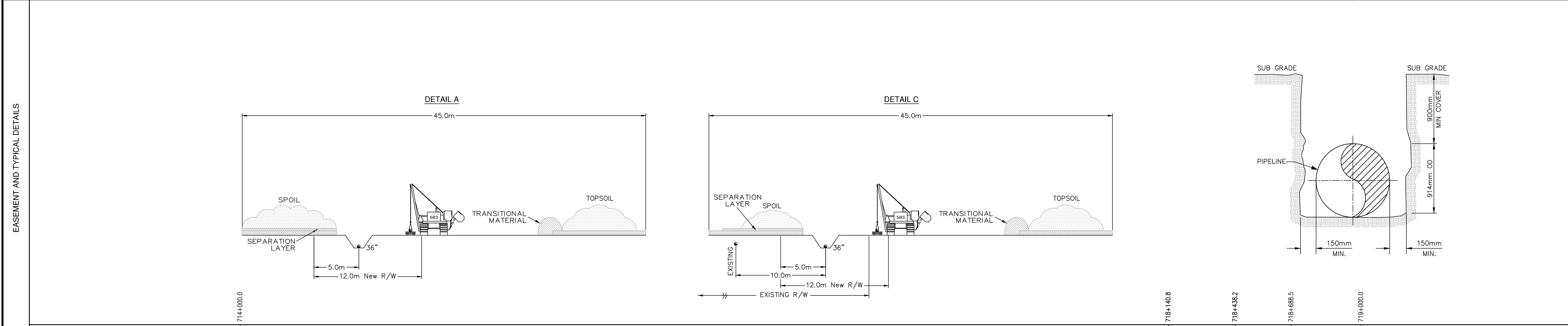


LEGEND

- ENBRIDGE KILOMETRE POST (KME)
- ENBRIDGE L3R KILOMETRE POST (KP)
- ENBRIDGE L3R STATIONING (STA.)
- ENBRIDGE L3R TRACT / PARCEL NUMBER
- PROPOSED ENBRIDGE EASEMENT

0 200 400 600
SCALE IN METERS

- NOTES:**
1. ALL MEASUREMENTS ARE IN METERS UNLESS NOTED OTHERWISE.
 2. ALL EASEMENT LENGTHS ARE ALONG DITCHLINE OF PROPOSED ENBRIDGE EASEMENT.
 3. AREAS AND DISTANCES BASED ON EXISTING ENBRIDGE ROUTE SHEET DIGITAL MAPPING DATA FILES.
 4. AREAS ARE COMPUTER GENERATED FROM THE PROPOSED EASEMENT PERIMETER.
 5. TO CONVERT FROM METRIC TO IMPERIAL UNITS USE:
0.3048 METRE = 1 FOOT
1.609344 KILOMETRE = 1 MILE
1.0 HECTARE = 2.471 ACRES
 6. FOR INFORMATION PURPOSES, EXISTING ENBRIDGE EASEMENTS MAY ALSO BE SHOWN.
 7. REDUCED SIZE DRAWINGS WILL NOT BE TO SCALE.



Copyright © This drawing is the property of ENBRIDGE and shall not be reproduced either in whole or in part without prior written consent of ENBRIDGE.

ENBRIDGE ENBRIDGE PIPELINES INC.
10201 JASPER AVENUE
EDMONTON ALBERTA CANADA

LINE 3 REPLACEMENT PROJECT (LINE 93)
NPS 36 PIPELINE
PLAN AND PROFILE
STA. 714+000.0 TO STA. 719+000.0

DRAWN: MV CHECK: MF APPROVE
DATE 29-SEPT-16 SCALE 1:10000 APPROVE

D-PPBOR-SK6007 **6007**

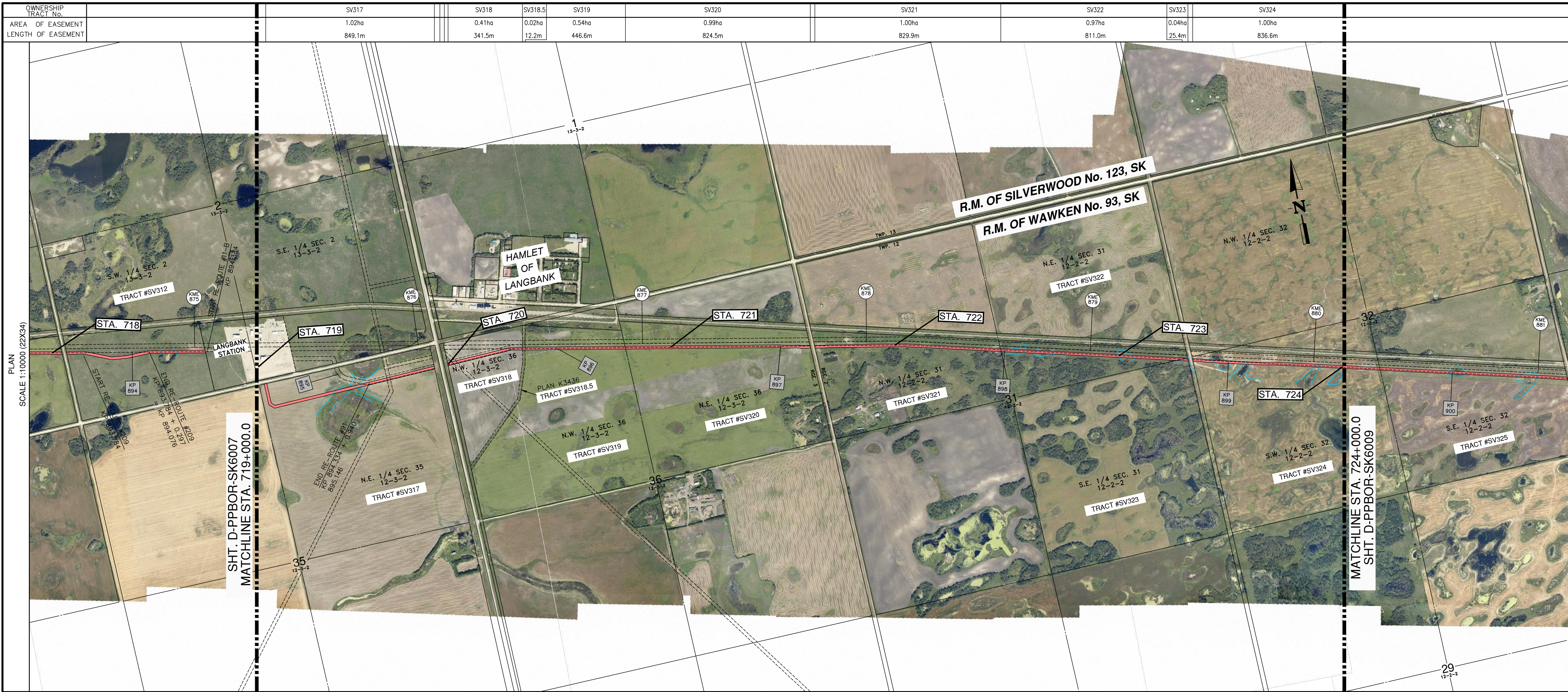
LINE 3 REPLACEMENT PROJECT (LINE 93)



BOOK OF REFERENCE
PROVINCE OF SASKATCHEWAN

DWG No.: D-PPBOR-SK6007

TRACT	PARCEL #	TITLE NUMBER	LOT	BLOCK	LEGAL DESCRIPTION							PARTY TYPE	NAME	WIDTH OF PROPOSED EASEMENT (METRES)	LENGTH (METRES)	AREA (HA.)
					PLAN	EXT.	LOC.	SEC.	TWP.	RGE.	MER.					
R.M. OF SILVERWOOD No. 123, SK																
SV303	107736598	130725615				SE	8	13	3	W.2M.	OWNER	ARNOLD FRANKLIN BARSI MARY JEAN BARSI	12.0	594.8	0.51	
SV304	107736532	137169153				NE	5	13	3	W.2M.	OWNER	BETHESDA FARMS LTD.	12.0	236.3	0.29	
SV305	107736497	147369640				NW	4	13	3	W.2M.	OWNER	BETHESDA FARMS LTD. HEATHER MARGARET TRAIL	12.0	865.8	1.04	
SV306	107736509	106679425				NE	4	13	3	W.2M.	UNDIVIDED 1/2 INTEREST	DONALD JAMES TOTH LOIS ANN TOTH	12.0	866.9	1.04	
SV306	107736509	106679425				NE	4	13	3	W.2M.	UNDIVIDED 1/2 INTEREST	PAUL WAYNE TOTH CATHERINE MARIE ELIZABETH TOTH	12.0	866.9	1.04	
SV307	107719140	148164701				NW	3	13	3	W.2M.	OWNER	HEWSON FARM CORP	12.0	226.3	0.27	
SV308	107736464	109059879				SW	3	13	3	W.2M.	OWNER	DAVID MICHAEL MORSON COLLEEN LOUISE MORSON	12.0	639.4	0.77	
SV309	114332037	148164745				LSD 7	3	13	3	W.2M.	OWNER	HEWSON FARM CORP	12.0	433.5	0.52	
SV309.1	111728550	104698626				LSD 2	3	13	3	W.2M.	OWNER	LARRY RICHARD MORSON	12.0	4.2	0.001	
SV310	114332059	148164790				SE	3	13	3	W.2M.	OWNER	HEWSON FARM CORP	12.0	13.1	0.02	
SV311	111728549	104698615				SE	3	13	3	W.2M.	OWNER	LARRY RICHARD MORSON	12.0	399.5	0.48	
SV312	203103032	146719985			101190608	SW	2	13	3	W.2M.	OWNER	K & B RANCH LTD	12.0	624.0	0.75	



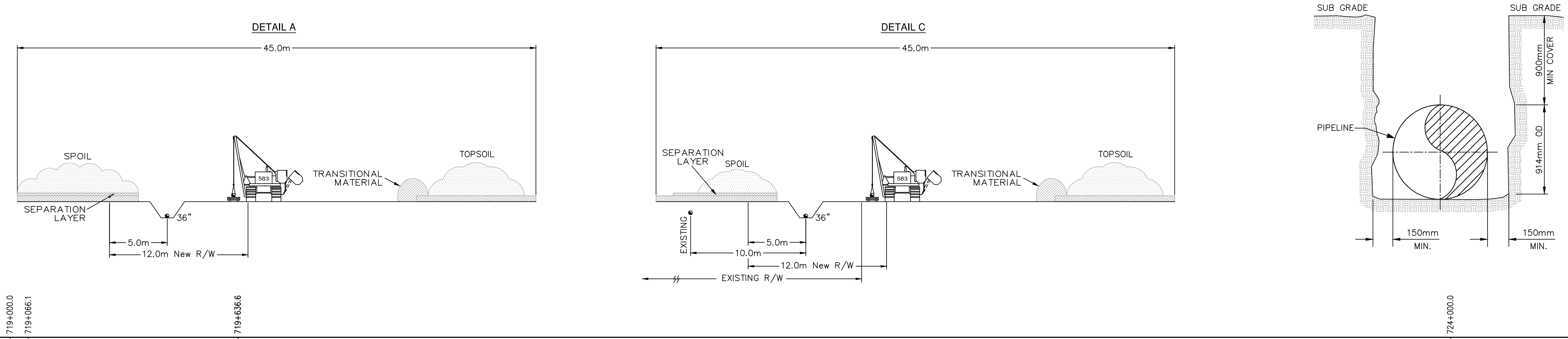
LEGEND

- ENBRIDGE KILOMETRE POST (KME)
- ENBRIDGE L3R KILOMETRE POST (KP)
- ENBRIDGE L3R STATIONING (STA.)
- ENBRIDGE L3R TRACT / PARCEL NUMBER
- PROPOSED ENBRIDGE EASEMENT

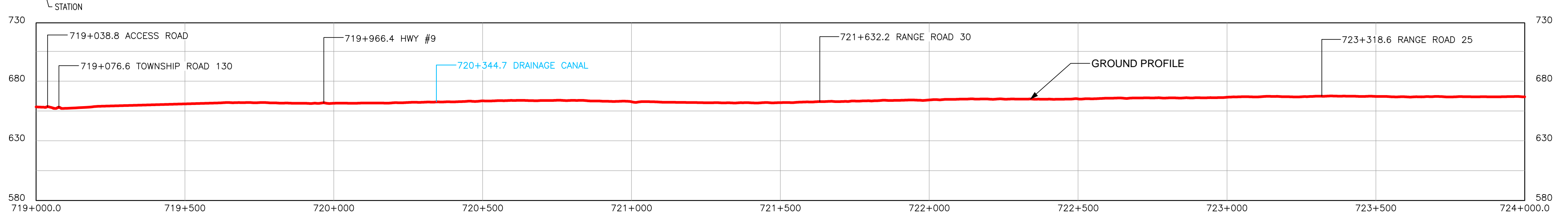
0 200 400 600
SCALE IN METERS

- NOTES:**
- ALL MEASUREMENTS ARE IN METERS UNLESS NOTED OTHERWISE.
 - ALL EASEMENT LENGTHS ARE ALONG DITCHLINE OF PROPOSED ENBRIDGE EASEMENT.
 - AREAS AND DISTANCES BASED ON EXISTING ENBRIDGE ROUTE SHEET DIGITAL MAPPING DATA FILES.
 - AREAS ARE COMPUTER GENERATED FROM THE PROPOSED EASEMENT PERIMETER.
 - TO CONVERT FROM METRIC TO IMPERIAL UNITS USE:
0.3048 METRE = 1 FOOT
1.609344 KILOMETRE = 1 MILE
1.0 HECTARE = 2.471 ACRES
 - FOR INFORMATION PURPOSES, EXISTING ENBRIDGE EASEMENTS MAY ALSO BE SHOWN.
 - REDUCED SIZE DRAWINGS WILL NOT BE TO SCALE.

EASEMENT AND TYPICAL DETAILS



PIPE PROFILE
SCALE 1:10000 HORIZONTAL, 1:2500 VERTICAL



COPYRIGHT © THIS DRAWING IS THE PROPERTY OF ENBRIDGE AND SHALL NOT BE REPRODUCED EITHER IN WHOLE OR IN PART WITHOUT PRIOR WRITTEN CONSENT OF ENBRIDGE.

ENBRIDGE ENBRIDGE PIPELINES INC.
10201 JASPER AVENUE
EDMONTON ALBERTA CANADA

LINE 3 REPLACEMENT PROJECT (LINE 93)
NPS 36 PIPELINE
PLAN AND PROFILE
STA. 719+000.0 TO STA. 724+000.0

DRAWN: MV CHECK: MF APPROVE
DATE 29-SEPT-16 SCALE 1:10000 APPROVE

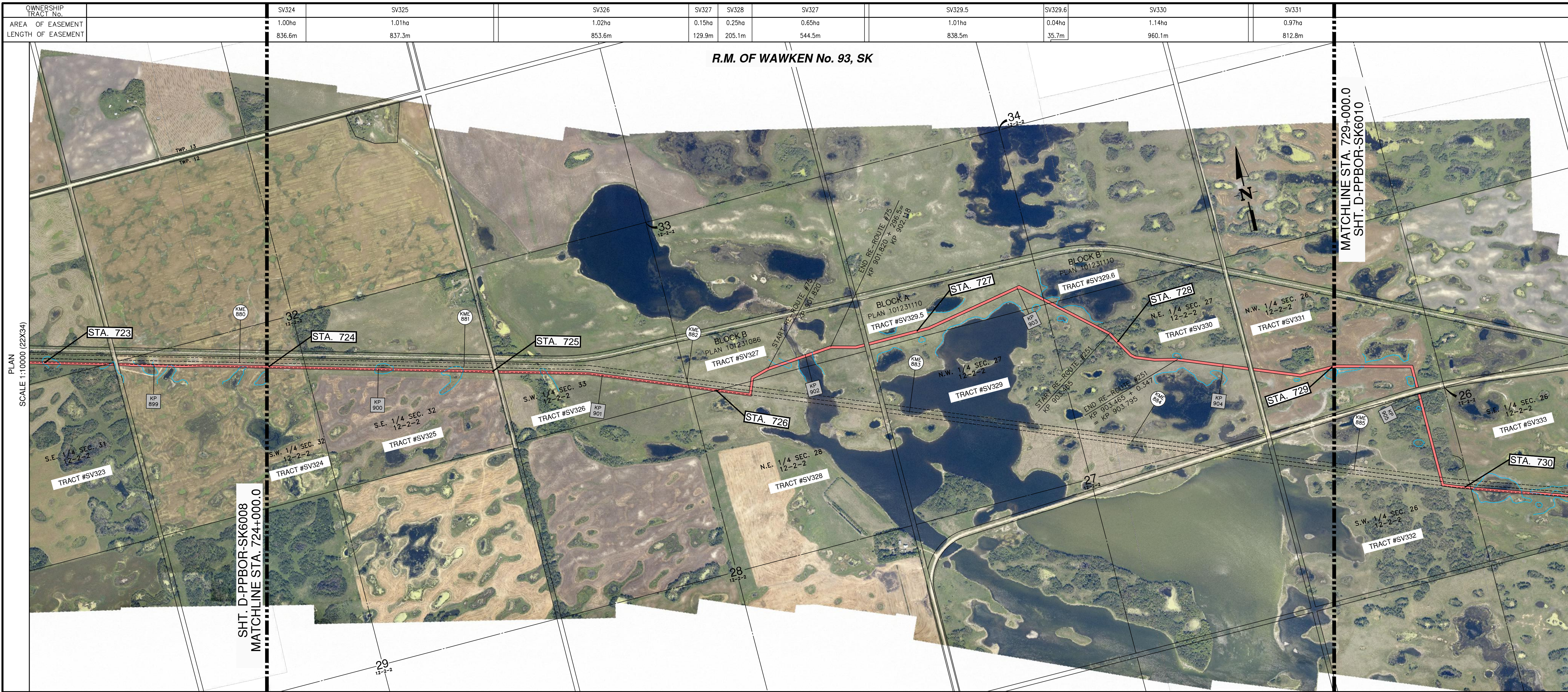
D-PPBOR-SK6008 **6008**

R.M. OF WAWKEN

BOOK OF REFERENCE
PROVINCE OF SASKATCHEWAN

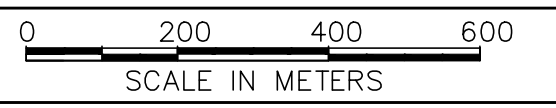
DWG No.: D-PPBOR-SK6008

TRACT	PARCEL #	TITLE NUMBER	LOT	BLOCK	PLAN	LEGAL DESCRIPTION						PARTY TYPE	NAME	WIDTH OF PROPOSED EASEMENT (METRES)	LENGTH (METRES)	AREA (HA.)
						EXT.	LOC.	SEC.	TWP.	RGE.	MER.					
R.M. OF WAWKEN No. 93, SK																
SV317	106839579	143385644				NE	35	12	3	W.2M.	OWNER	THOMAS LYNN WEST CAROL SUSAN WEST	12.0	849.1	1.02	
SV318	114294797	128073517				NW	36	12	3	W.2M.	OWNER	STANLEY DAVID YUHASZ	12.0	341.5	0.41	
SV318.5	106857456	102957318			K3436	NW	36	12	3	W.2M.	OWNER	HER MAJESTY THE QUEEN (SASKATCHEWAN)	12.0	12.2	0.02	
SV319	114294810	128073562				NW	36	12	3	W.2M.	OWNER	STANLEY DAVID YUHASZ	12.0	446.6	0.54	
SV320	114294753	128073315				NE	36	12	3	W.2M.	OWNER	STANLEY DAVID YUHASZ	12.0	824.5	0.99	
SV321	106841268	104098899				NW	31	12	2	W.2M.	OWNER	TERRANCE ROBERT WEST LYNDA JULLIETTE WEST	12.0	829.9	1.00	
SV322	106849750	106762327				NE	31	12	2	W.2M.	OWNER	MICHAEL JAMES WEST CINDY DOREEN WEST	12.0	811.0	0.97	
SV323	106849738	103855473				SE	31	12	2	W.2M.	OWNER	THOMAS LYNN WEST	12.0	25.4	0.04	
SV324	106841279	127242840				SW	32	12	2	W.2M.	OWNER	RYLEY ALEXANDER CLEMENTS	12.0	836.6	1.00	



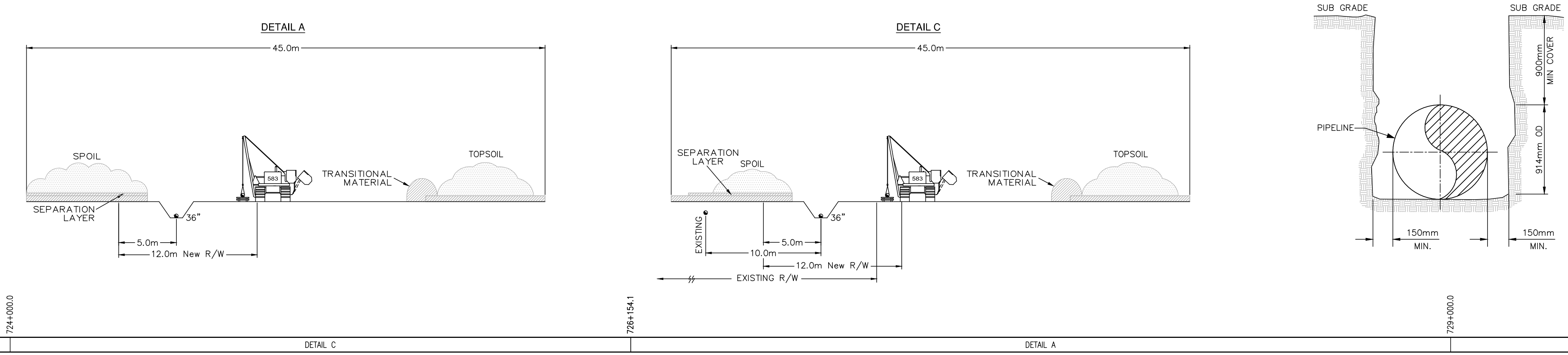
LEGEND

- ENBRIDGE KILOMETRE POST (KME)
- ENBRIDGE L3R KILOMETRE POST (KP)
- ENBRIDGE L3R STATIONING (STA.)
- ENBRIDGE L3R TRACT / PARCEL NUMBER
- PROPOSED ENBRIDGE EASEMENT

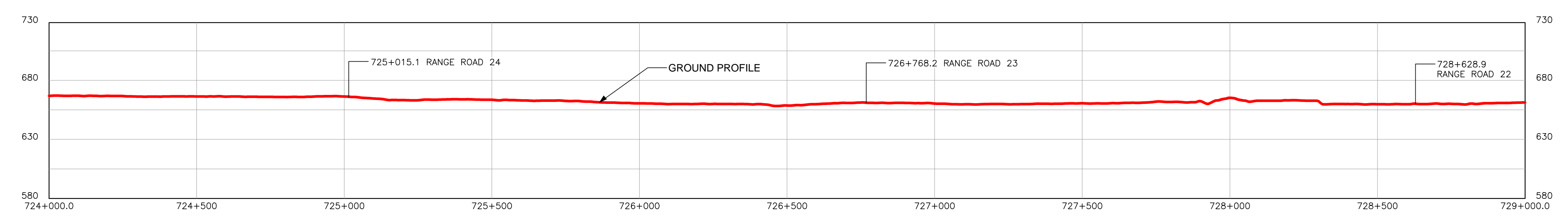


- NOTES:**
- ALL MEASUREMENTS ARE IN METERS UNLESS NOTED OTHERWISE.
 - ALL EASEMENT LENGTHS ARE ALONG DITCHLINE OF PROPOSED ENBRIDGE EASEMENT.
 - AREAS AND DISTANCES BASED ON EXISTING ENBRIDGE ROUTE SHEET DIGITAL MAPPING DATA FILES.
 - AREAS ARE COMPUTER GENERATED FROM THE PROPOSED EASEMENT PERIMETER.
 - TO CONVERT FROM METRIC TO IMPERIAL UNITS USE:
0.3048 METRE = 1 FOOT
1.609344 KILOMETRE = 1 MILE
1.0 HECTARE = 2.471 ACRES
 - FOR INFORMATION PURPOSES, EXISTING ENBRIDGE EASEMENTS MAY ALSO BE SHOWN.
 - REDUCED SIZE DRAWINGS WILL NOT BE TO SCALE.

EASEMENT AND TYPICAL DETAILS



PIPE PROFILE
SCALE 1:10000 HORIZONTAL, 1:2500 VERTICAL



COPYRIGHT © THIS DRAWING IS THE PROPERTY OF ENBRIDGE AND SHALL NOT BE REPRODUCED EITHER IN WHOLE OR IN PART WITHOUT PRIOR WRITTEN CONSENT OF ENBRIDGE.

ENBRIDGE ENBRIDGE PIPELINES INC.
10201 JASPER AVENUE
EDMONTON ALBERTA CANADA

LINE 3 REPLACEMENT PROJECT (LINE 93)
NPS 36 PIPELINE
PLAN AND PROFILE
STA. 724+000.0 TO STA. 729+000.0

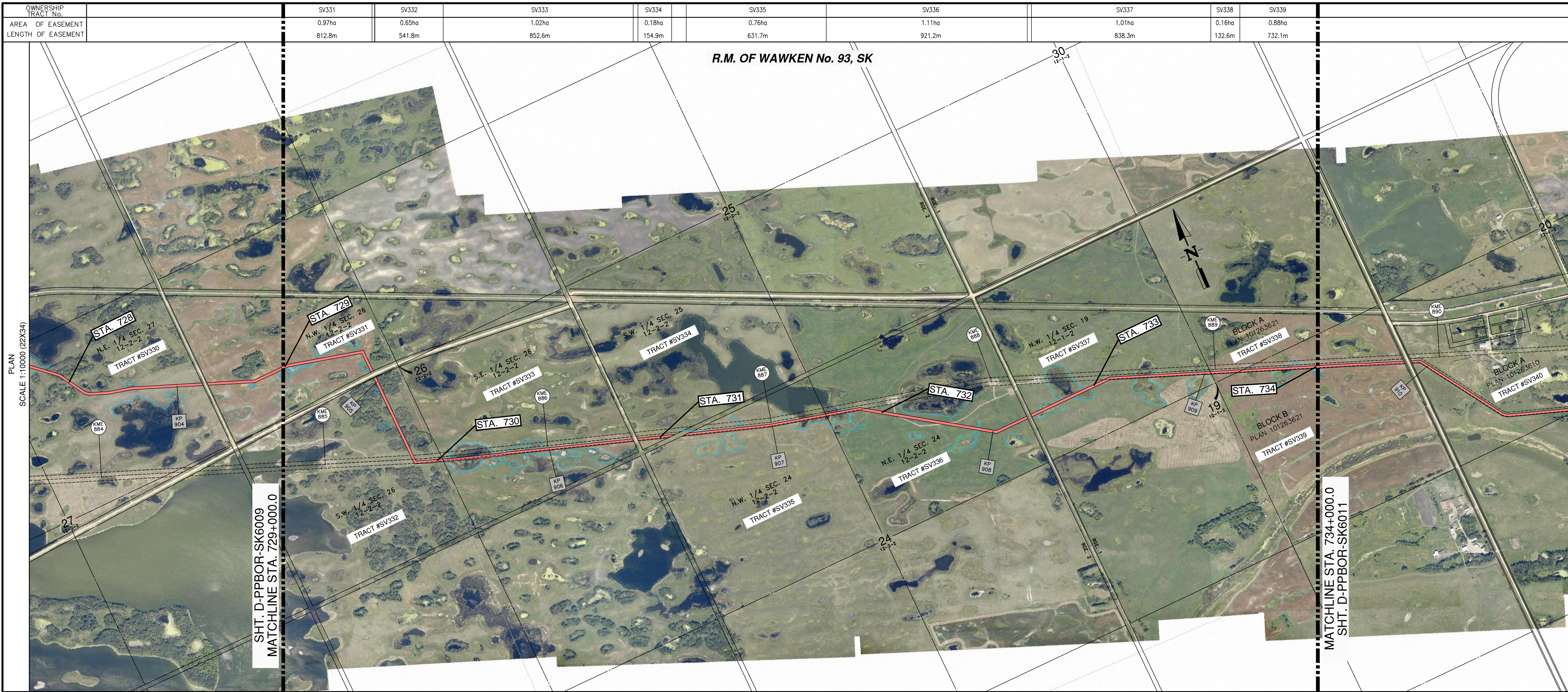
DRAWN: MV CHECK: MF APPROVE
DATE: 29-SEPT-16 SCALE: 1:10000 APPROVE

D-PPBOR-SK6009 **6009**

BOOK OF REFERENCE
PROVINCE OF SASKATCHEWAN

DWG No.: D-PPBOR-SK6009

TRACT	PARCEL #	TITLE NUMBER	LOT	BLOCK	PLAN	LEGAL DESCRIPTION					PARTY TYPE	NAME	WIDTH OF PROPOSED EASEMENT (METRES)	LENGTH (METRES)	AREA (HA.)
						EXT.	LOC.	SEC.	TWP.	RGE.					
R.M. OF WAWKEN No. 93, SK															
SV324	106841279	127242840				SW	32	12	2	W.2M.	OWNER	RYLEY ALEXANDER CLEMENTS	12.0	836.6	1.00
SV325	106849761	130615141				SE	32	12	2	W.2M.	OWNER	KENNETH JOHN PENNEY	12.0	837.3	1.01
SV326	106849794	130615220				SW	33	12	2	W.2M.	OWNER	KENNETH JOHN PENNEY	12.0	853.6	1.02
SV327	114256537	141808237		B	101231086	SE	33	12	2	W.2M.	OWNER	JACK BLAHUT	12.0	129.9	0.15
SV328	106841235	141808259				NE	28	12	2	W.2M.	OWNER	JACK BLAHUT	12.0	205.1	0.25
SV327	114256537	141808237		B	101231086	SE	33	12	2	W.2M.	OWNER	JACK BLAHUT	12.0	544.5	0.65
SV329.5	114256380	144155268		A	101231110	SW	34	12	2	W.2M.	OWNER	KENNETH JOHN PENNEY	12.0	838.5	1.01
SV329.6	114256368	144155246		B	101231110	SE	34	12	2	W.2M.	OWNER	KENNETH JOHN PENNEY	12.0	35.7	0.04
SV330	106849648	144155819				NE	27	12	2	W.2M.	OWNER	WILLIAM ROBERT PENNEY	12.0	960.1	1.14
SV331	106849604	106711972				NW	26	12	2	W.2M.	OWNER	THOMAS WEST CAROL WEST	12.0	812.8	0.97



PLAN
SCALE 1:10000 (22X34)

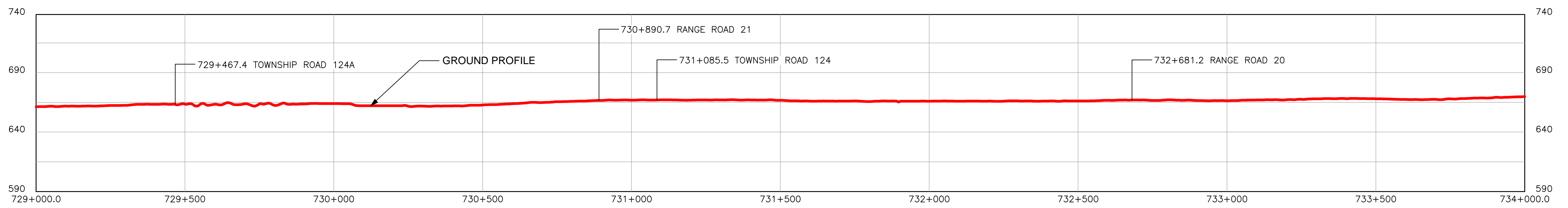
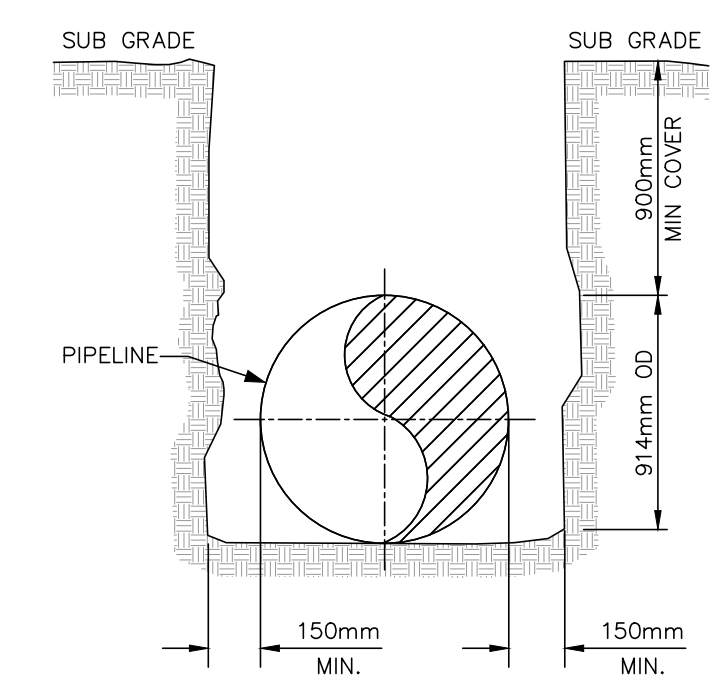
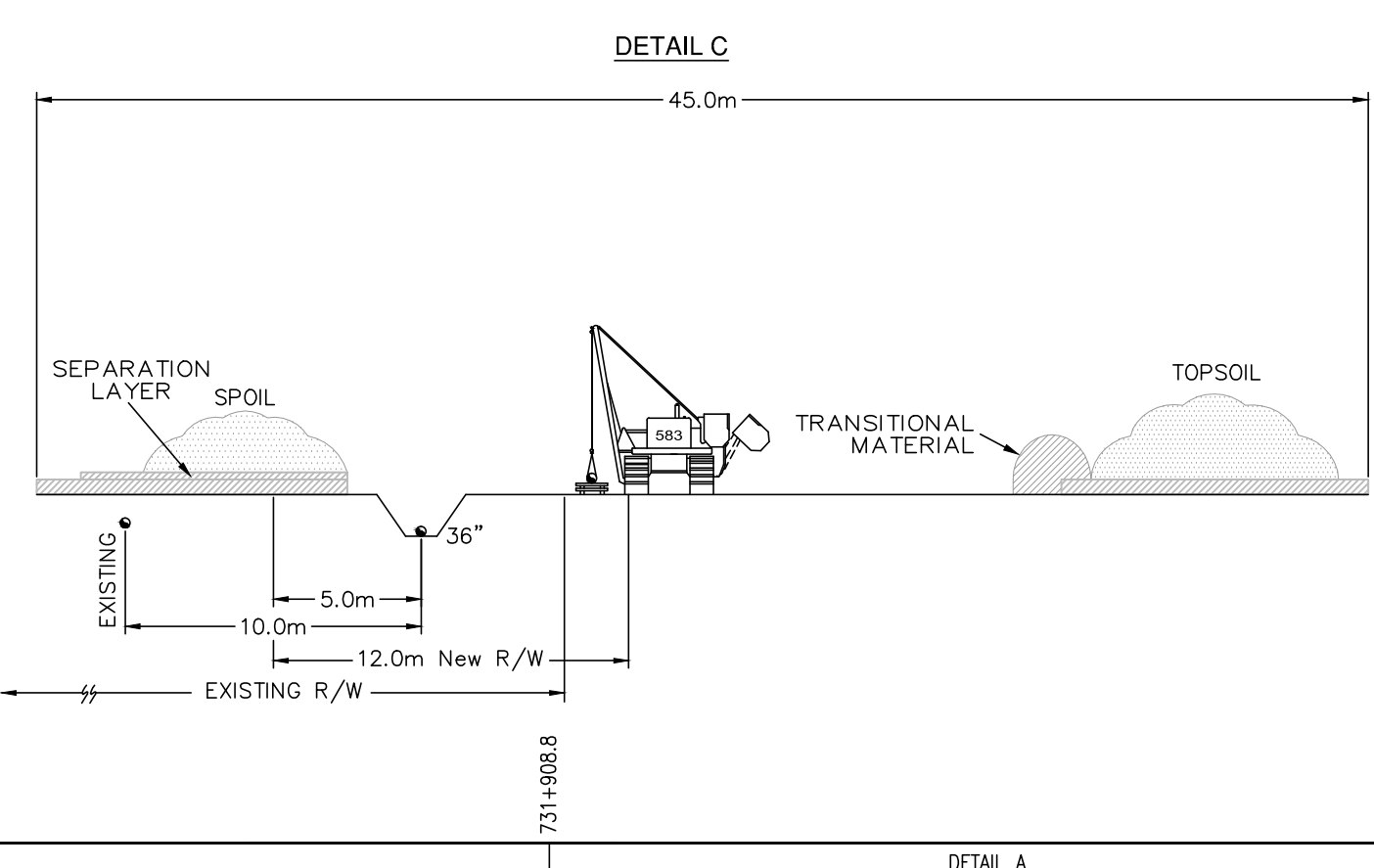
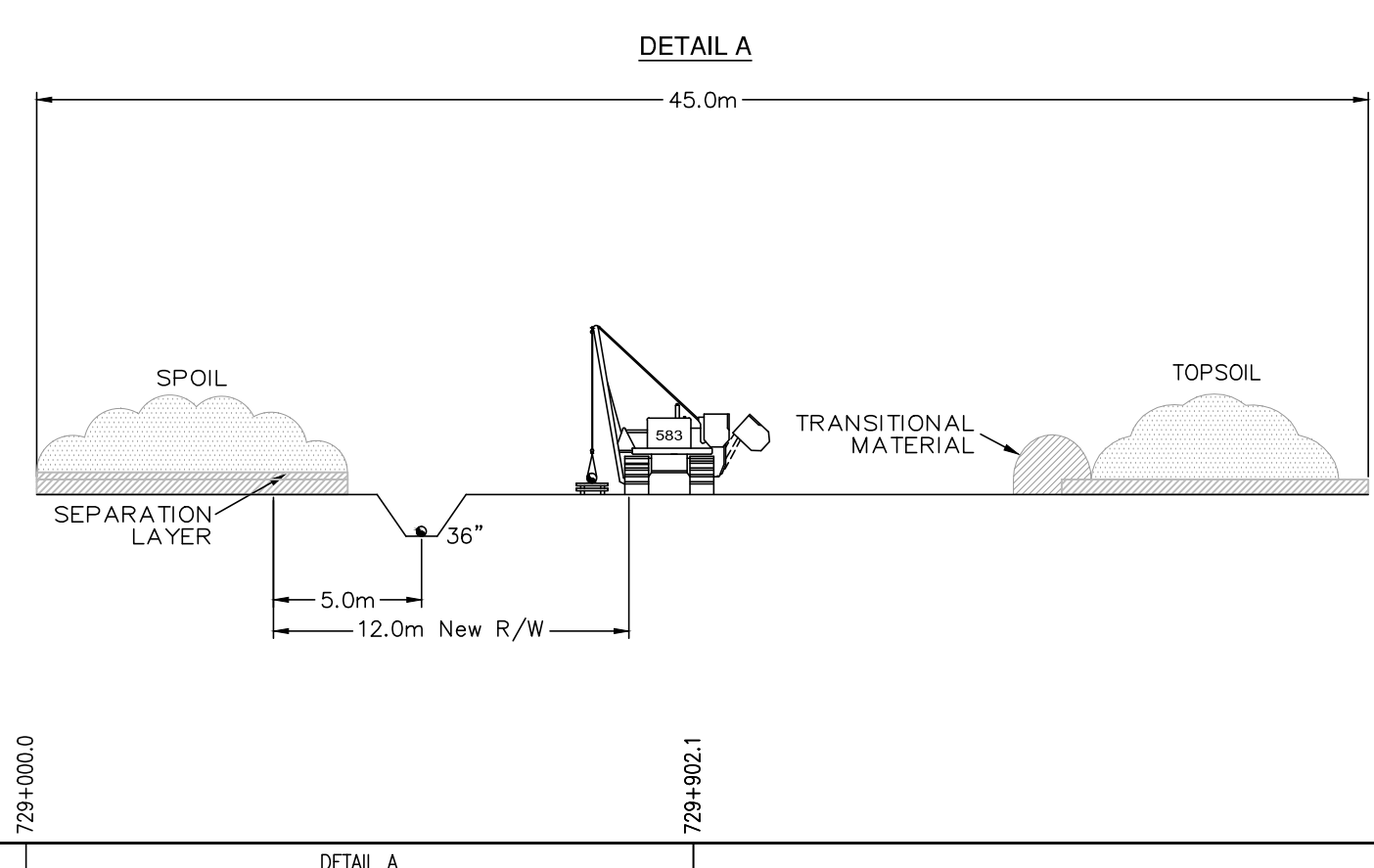
EASEMENT AND TYPICAL DETAILS

PIPE PROFILE
SCALE 1:10000 HORIZONTAL, 1:2500 VERTICAL

- LEGEND**
- ENBRIDGE KILOMETRE POST (KME)
 - ENBRIDGE L3R KILOMETRE POST (KP)
 - ENBRIDGE L3R STATIONING (STA.)
 - ENBRIDGE L3R TRACT / PARCEL NUMBER
 - PROPOSED ENBRIDGE EASEMENT



- NOTES:**
1. ALL MEASUREMENTS ARE IN METERS UNLESS NOTED OTHERWISE.
 2. ALL EASEMENT LENGTHS ARE ALONG DITCHLINE OF PROPOSED ENBRIDGE EASEMENT.
 3. AREAS AND DISTANCES BASED ON EXISTING ENBRIDGE ROUTE SHEET DIGITAL MAPPING DATA FILES.
 4. AREAS ARE COMPUTER GENERATED FROM THE PROPOSED EASEMENT PERIMETER.
 5. TO CONVERT FROM METRIC TO IMPERIAL UNITS USE:
0.3048 METRE = 1 FOOT
1.609344 KILOMETRE = 1 MILE
1.0 HECTARE = 2.471 ACRES
 6. FOR INFORMATION PURPOSES, EXISTING ENBRIDGE EASEMENTS MAY ALSO BE SHOWN.
 7. REDUCED SIZE DRAWINGS WILL NOT BE TO SCALE.



COPYRIGHT © THIS DRAWING IS THE PROPERTY OF ENBRIDGE AND SHALL NOT BE REPRODUCED EITHER IN WHOLE OR IN PART WITHOUT PRIOR WRITTEN CONSENT OF ENBRIDGE.

ENBRIDGE ENBRIDGE PIPELINES INC.
10201 JASPER AVENUE
EDMONTON ALBERTA CANADA

LINE 3 REPLACEMENT PROJECT (LINE 93)
NPS 36 PIPELINE
PLAN AND PROFILE
STA. 729+000.0 TO STA. 734+000.0

DRAWN MV CHECK MF APPROVE
DATE 29-SEPT-16 SCALE 1:10000 APPROVE

D-PPBOR-SK6010 **6010**

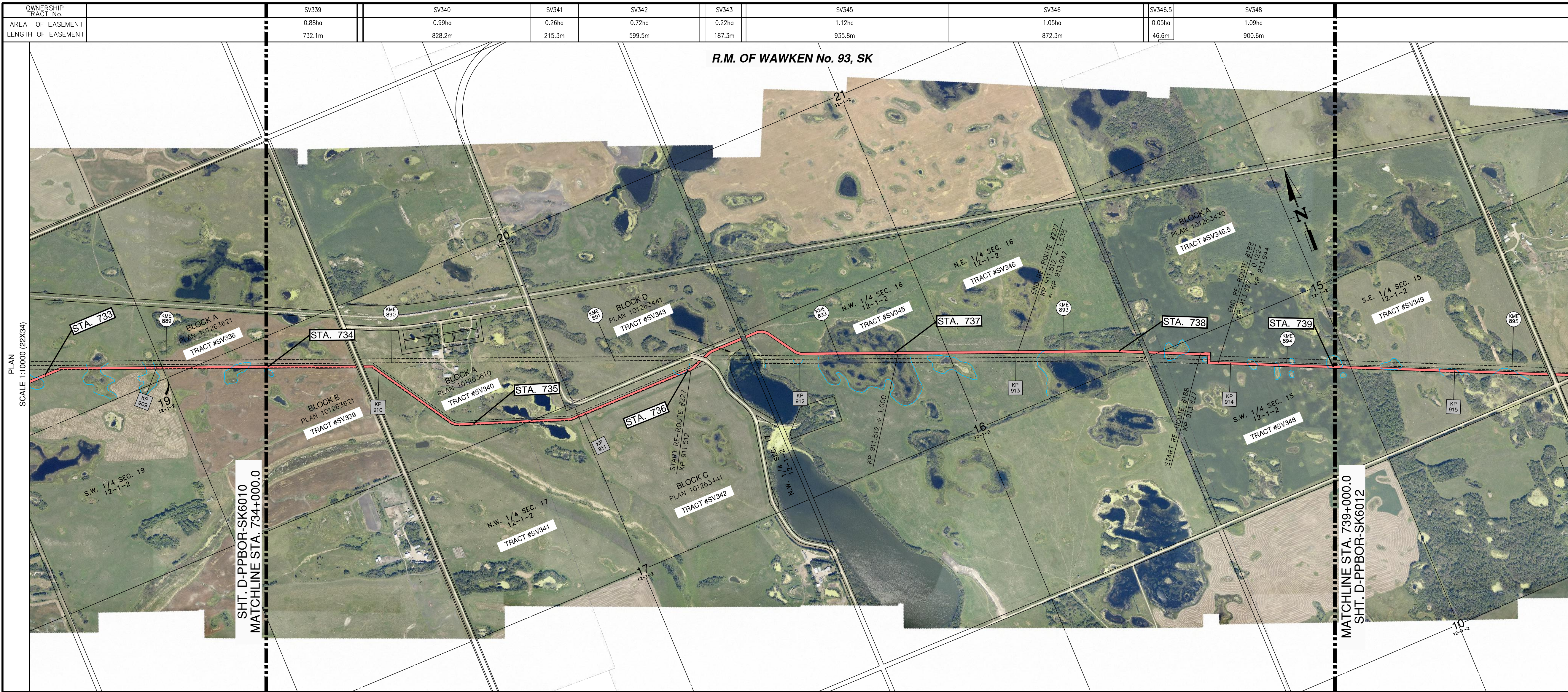
LINE 3 REPLACEMENT PROJECT (LINE 93)



BOOK OF REFERENCE
PROVINCE OF SASKATCHEWAN

DWG No.: D-PPBOR-SK6010

TRACT	PARCEL #	TITLE NUMBER	LOT	BLOCK	PLAN	LEGAL DESCRIPTION					PARTY TYPE	NAME	WIDTH OF PROPOSED EASEMENT (METRES)	LENGTH (METRES)	AREA (HA.)
						EXT.	LOC.	SEC.	TWP.	RGE.					
R.M. OF WAWKEN No. 93, SK															
SV331	106849604	106711972				NW	26	12	2	W.2M.	OWNER	THOMAS WEST CAROL WEST	12.0	812.8	0.97
SV332	106874747	106713558				SW	26	12	2	W.2M.	OWNER	MICHAEL JAMES WEST CINDY DOREEN WEST	12.0	541.8	0.65
SV333	106849592	106713053				SE	26	12	2	W.2M.	OWNER	THOMAS LYNN WEST CAROL SUSAN WEST	12.0	852.6	1.02
SV334	106849570	135453483				SW	25	12	2	W.2M.	OWNER	HEWSON FARM CORP	12.0	154.9	0.18
SV335	106849558	106713019				NW	24	12	2	W.2M.	OWNER	CLEMENT RONALD ALEXANDER COFFEY	12.0	631.7	0.76
SV336	106841189	106713581				NE	24	12	2	W.2M.	OWNER	NORMA JEAN COFFEY	12.0	921.2	1.11
SV337	106760404	142594601				NW	19	12	1	W.2M.	OWNER	CLEMENT RONALD ALEXANDER COFFEY KEVIN ROY COFFEY	12.0	838.3	1.01
SV338	112667687	142594588		A	101263621	NE	19	12	1	W.2M.	OWNER	CLEMENT RONALD ALEXANDER COFFEY KEVIN ROY COFFEY	12.0	132.6	0.16
SV339	162053715	142594623		B	101263621	SE	19	12	1	W.2M.	OWNER	CLEMENT RONALD ALEXANDER COFFEY KEVIN ROY COFFEY	12.0	732.1	0.88

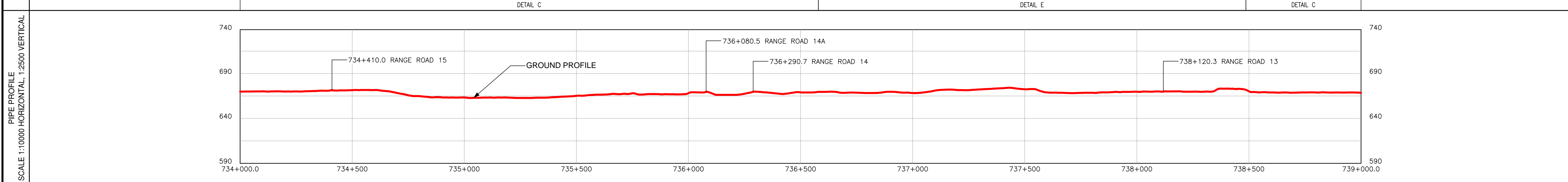
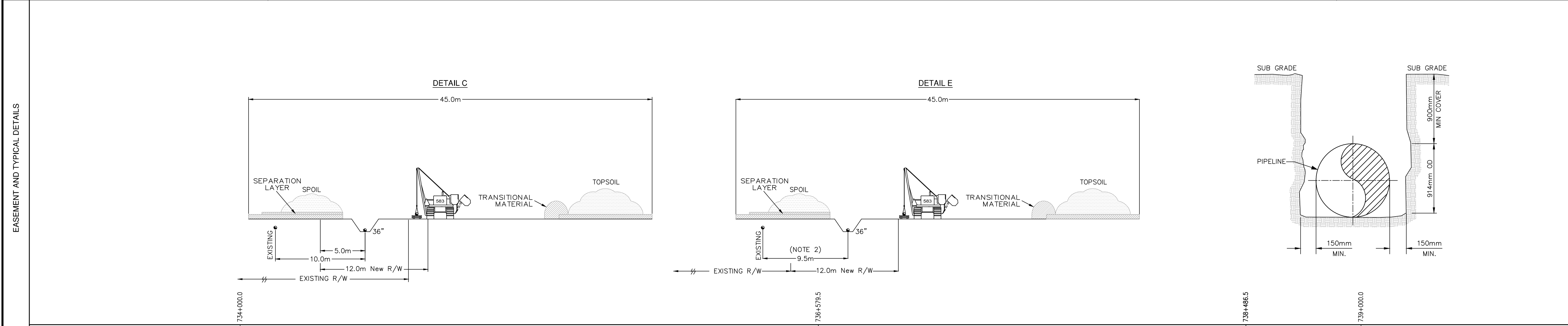


LEGEND

- ENBRIDGE KILOMETRE POST (KME)
- ENBRIDGE L3R KILOMETRE POST (KP)
- ENBRIDGE L3R STATIONING (STA.)
- ENBRIDGE L3R TRACT / PARCEL NUMBER
- PROPOSED ENBRIDGE EASEMENT

0 200 400 600
SCALE IN METERS

- NOTES:**
- ALL MEASUREMENTS ARE IN METERS UNLESS NOTED OTHERWISE.
 - ALL EASEMENT LENGTHS ARE ALONG DITCHLINE OF PROPOSED ENBRIDGE EASEMENT.
 - AREAS AND DISTANCES BASED ON EXISTING ENBRIDGE ROUTE SHEET DIGITAL MAPPING DATA FILES.
 - AREAS ARE COMPUTER GENERATED FROM THE PROPOSED EASEMENT PERIMETER.
 - TO CONVERT FROM METRIC TO IMPERIAL UNITS USE:
0.3048 METRE = 1 FOOT
1.609344 KILOMETRE = 1 MILE
1.0 HECTARE = 2.471 ACRES
 - FOR INFORMATION PURPOSES, EXISTING ENBRIDGE EASEMENTS MAY ALSO BE SHOWN.
 - REDUCED SIZE DRAWINGS WILL NOT BE TO SCALE.



COPYRIGHT © THIS DRAWING IS THE PROPERTY OF ENBRIDGE AND SHALL NOT BE REPRODUCED EITHER IN WHOLE OR IN PART WITHOUT PRIOR WRITTEN CONSENT OF ENBRIDGE.

ENBRIDGE ENBRIDGE PIPELINES INC.
10201 JASPER AVENUE
EDMONTON ALBERTA CANADA

LINE 3 REPLACEMENT PROJECT (LINE 93)
NPS 36 PIPELINE
PLAN AND PROFILE
STA. 734+000.0 TO STA. 739+000.0

DRAWN: MV CHECK: MF APPROVE
DATE: 29-SEPT-16 SCALE: 1:10000 APPROVE

D-PPBOR-SK6011 **6011**

BOOK OF REFERENCE
PROVINCE OF SASKATCHEWAN

DWG No.: D-PPBOR-SK6011

TRACT	PARCEL #	TITLE NUMBER	LOT	BLOCK	LEGAL DESCRIPTION					PARTY TYPE	NAME	WIDTH OF PROPOSED EASEMENT (METRES)	LENGTH (METRES)	AREA (HA.)		
					PLAN	EXT.	LOC.	SEC.	TWP.						RGE.	MER.
R.M. OF WAWKEN No. 93, SK																
SV339	162053715	142594623		B	101263621		SE	19	12	1	W.2M.	OWNER	CLEMENT RONALD ALEXANDER COFFEY KEVIN ROY COFFEY	12.0	732.1	0.88
SV340	112513339	106186383		A	101263610		SW	20	12	1	W.2M.	OWNER	RENE EMILE BAUDU	12.0	828.2	0.99
SV341	106726181	147018630					NW	17	12	1	W.2M.	OWNER	RENE EMILE BAUDU	12.0	215.3	0.26
SV342	112620372	134020167		C	101263441		NE	17	12	1	W.2M.	OWNER	RENE EMILE BAUDU	12.0	599.5	0.72
SV343	112620350	134020303		D	101263441		NE	17	12	1	W.2M.	OWNER	RENE EMILE BAUDU	12.0	187.3	0.22
SV345	146638570	134849739					NW	16	12	1	W.2M.	OWNER	TAYLOR ENTERPRISES INC	12.0	935.8	1.12
SV346	112667766	134849762					NE	16	12	1	W.2M.	OWNER	TAYLOR ENTERPRISES INC	12.0	872.3	1.05
SV346.5	112667621	113796355		A	101263430		NW	15	12	1	W.2M.	OWNER	TAYLOR ENTERPRISES INC	12.0	46.6	0.05
SV348	106760280	113796377					SW	15	12	1	W.2M.	OWNER	TAYLOR ENTERPRISES INC	12 & 15	900.6	1.09

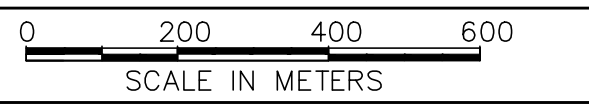


PLAN SCALE 1:10000 (22X34)

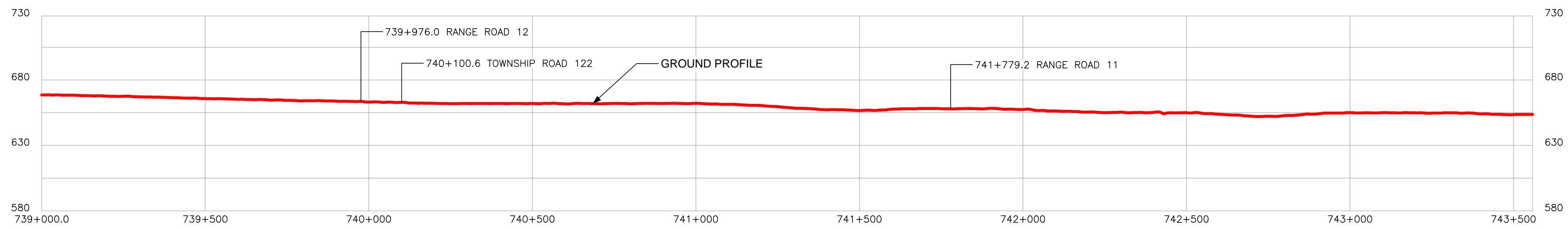
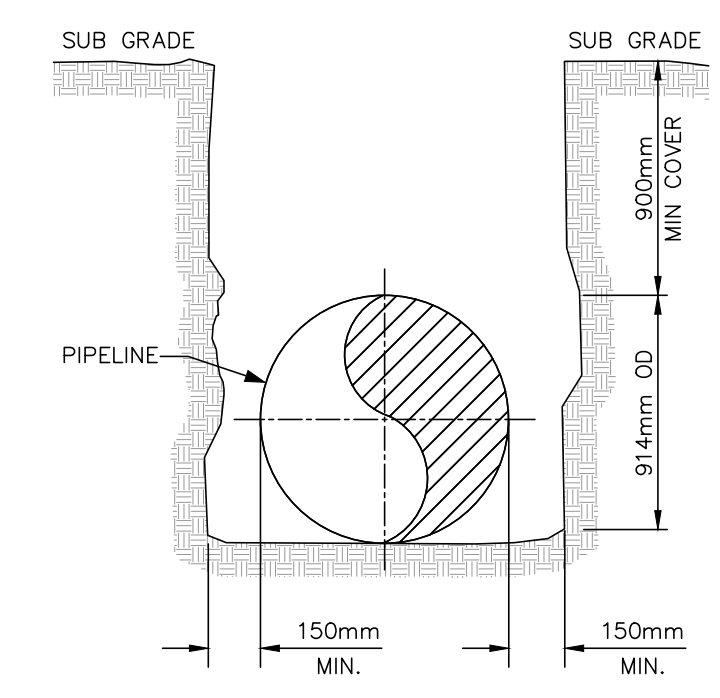
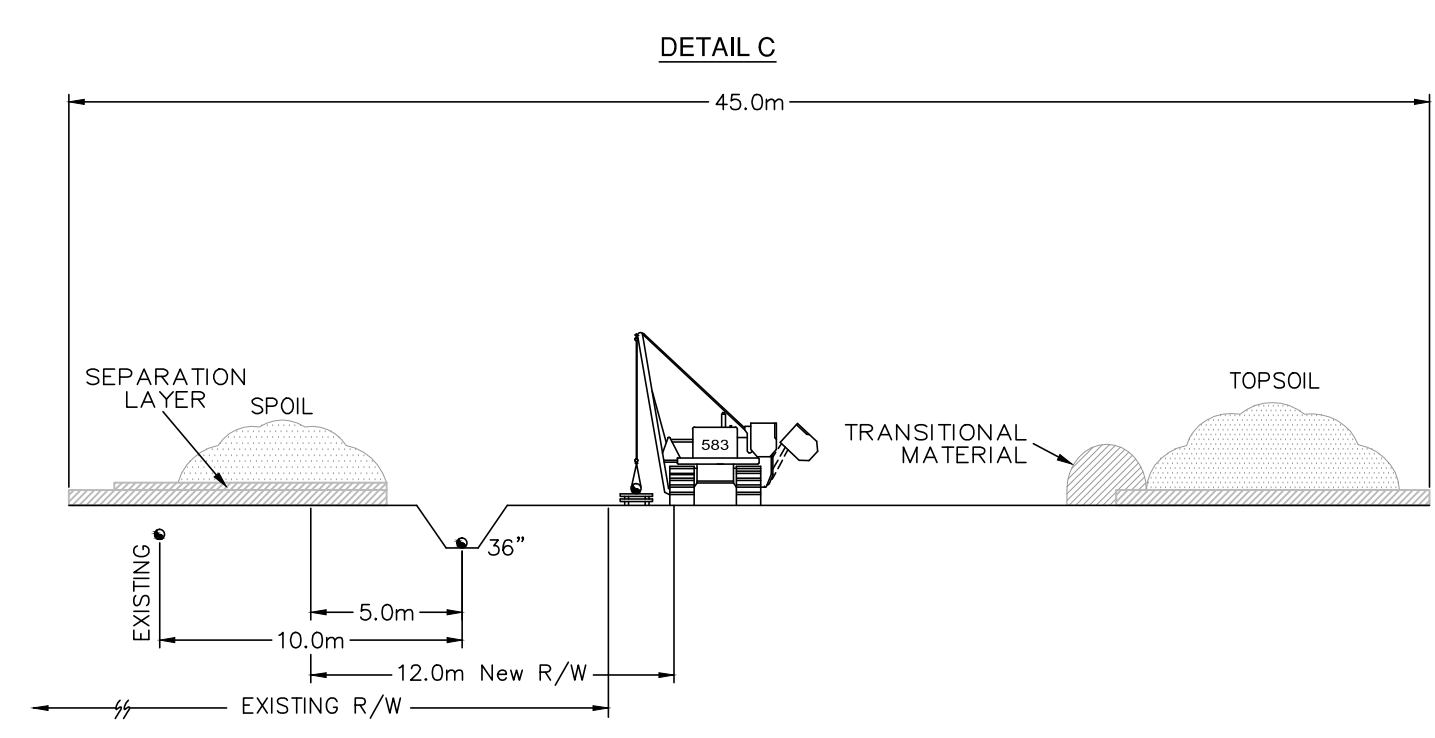
EASEMENT AND TYPICAL DETAILS

PIPE PROFILE SCALE 1:10000 HORIZONTAL, 1:2500 VERTICAL

- LEGEND**
- ENBRIDGE KILOMETRE POST (KME)
 - ENBRIDGE L3R KILOMETRE POST (KP)
 - ENBRIDGE L3R STATIONING (STA.)
 - ENBRIDGE L3R TRACT / PARCEL NUMBER
 - PROPOSED ENBRIDGE EASEMENT



- NOTES:**
1. ALL MEASUREMENTS ARE IN METERS UNLESS NOTED OTHERWISE.
 2. ALL EASEMENT LENGTHS ARE ALONG DITCHLINE OF PROPOSED ENBRIDGE EASEMENT.
 3. AREAS AND DISTANCES BASED ON EXISTING ENBRIDGE ROUTE SHEET DIGITAL MAPPING DATA FILES.
 4. AREAS ARE COMPUTER GENERATED FROM THE PROPOSED EASEMENT PERIMETER.
 5. TO CONVERT FROM METRIC TO IMPERIAL UNITS USE:
0.3048 METRE = 1 FOOT
1.609344 KILOMETRE = 1 MILE
1.0 HECTARE = 2.471 ACRES
 6. FOR INFORMATION PURPOSES, EXISTING ENBRIDGE EASEMENTS MAY ALSO BE SHOWN.
 7. REDUCED SIZE DRAWINGS WILL NOT BE TO SCALE.



COPYRIGHT © THIS DRAWING IS THE PROPERTY OF ENBRIDGE AND SHALL NOT BE REPRODUCED EITHER IN WHOLE OR IN PART WITHOUT PRIOR WRITTEN CONSENT OF ENBRIDGE.

ENBRIDGE ENBRIDGE PIPELINES INC.
10201 JASPER AVENUE
EDMONTON ALBERTA CANADA

LINE 3 REPLACEMENT PROJECT (LINE 93)
NPS 36 PIPELINE
PLAN AND PROFILE
STA. 739+000.0 TO STA. 743+558.4

DRAWN: MV CHECK: MF APPROVE
DATE: 29-SEPT-16 SCALE: 1:10000 APPROVE

D-PPBOR-SK6012 **6012**

BOOK OF REFERENCE
PROVINCE OF SASKATCHEWAN

DWG No.: D-PPBOR-SK6012

TRACT	PARCEL #	TITLE NUMBER	LOT	BLOCK	LEGAL DESCRIPTION					PARTY TYPE	NAME	WIDTH OF PROPOSED EASEMENT (METRES)	LENGTH (METRES)	AREA (HA.)	
					PLAN	EXT.	LOC.	SEC.	TWP.						RGE.
R.M. OF WAWKEN No. 93, SK															
SV348	106760280	113796377				SW	15	12	1	W.2M.	OWNER	TAYLOR ENTERPRISES INC	12 & 15	900.6	1.09
SV349	106726158	136796024				SE	15	12	1	W.2M.	OWNER	GARRY ROBERT WYPOROWICH ELIZABETH HELEN WYPOROWICH	12.0	879.2	1.06
SV350	106760257	125954657				SW	14	12	1	W.2M.	OWNER	ROBINSON LAND & CATTLE LTD	12.0	90.1	0.11
SV351	106726114	106276709				NW	11	12	1	W.2M.	OWNER	HER MAJESTY THE QUEEN (SASKATCHEWAN)	12.0	746.1	0.90
SV352	106760189	106276710				NE	11	12	1	W.2M.	OWNER	HER MAJESTY THE QUEEN (SASKATCHEWAN)	12.0	888.4	1.07
SV353	106760202	106275247				NW	12	12	1	W.2M.	OWNER	DELORES ANNE PORTER	12.0	223.3	0.27
SV354	106726125	145937919				SW	12	12	1	W.2M.	OWNER	HOWARD BRENT KETCHESON LYNNE ALLISON KETCHESON	12.0	663.5	0.80
SV355	111448920	141805267				SE	12	12	1	W.2M.	OWNER	LAMONTAGNE HOLDINGS LTD	12.0	885.8	1.06
SV355.1	111448021	147827931		A	101263384	SE	12	12	1	W.2M.	OWNER	ROLAND HEDLEY KLESSE	12.0	8.3	0.01

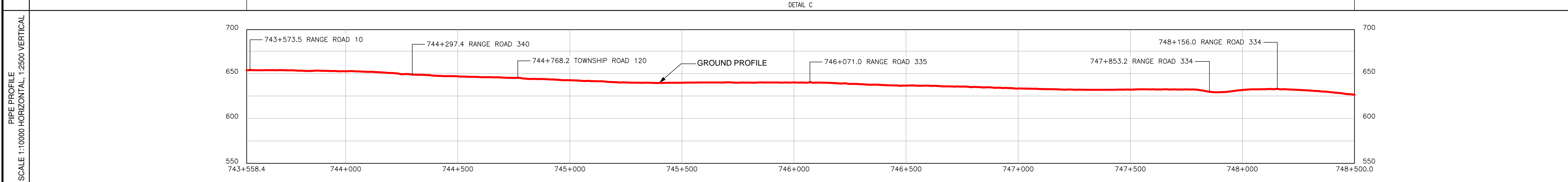
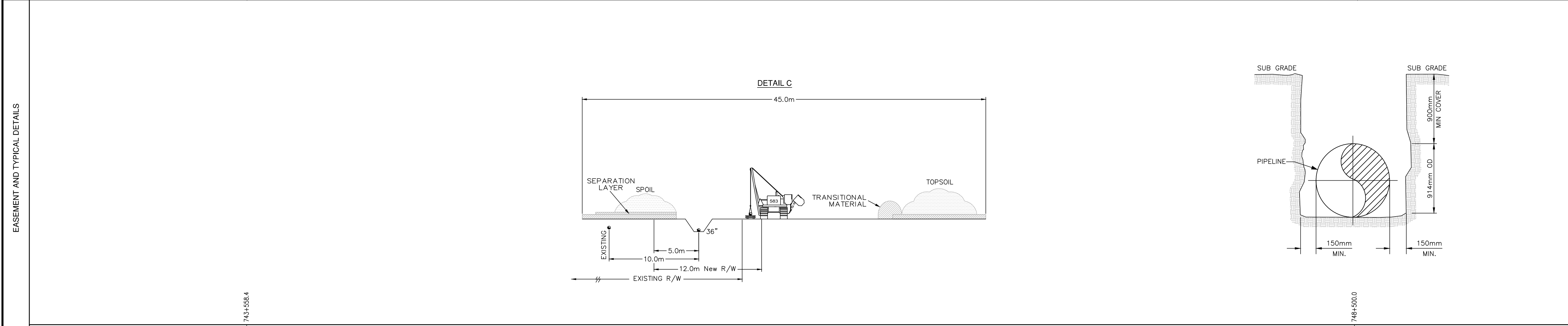


LEGEND

- ENBRIDGE KILOMETRE POST (KME)
- ENBRIDGE L3R KILOMETRE POST (KP)
- ENBRIDGE L3R STATIONING (STA.)
- ENBRIDGE L3R TRACT / PARCEL NUMBER
- PROPOSED ENBRIDGE EASEMENT

0 200 400 600
SCALE IN METERS

- NOTES:**
1. ALL MEASUREMENTS ARE IN METERS UNLESS NOTED OTHERWISE.
 2. ALL EASEMENT LENGTHS ARE ALONG DITCHLINE OF PROPOSED ENBRIDGE EASEMENT.
 3. AREAS AND DISTANCES BASED ON EXISTING ENBRIDGE ROUTE SHEET DIGITAL MAPPING DATA FILES.
 4. AREAS ARE COMPUTER GENERATED FROM THE PROPOSED EASEMENT PERIMETER.
 5. TO CONVERT FROM METRIC TO IMPERIAL UNITS USE:
0.3048 METRE = 1 FOOT
1.609344 KILOMETRE = 1 MILE
1.0 HECTARE = 2.471 ACRES
 6. FOR INFORMATION PURPOSES, EXISTING ENBRIDGE EASEMENTS MAY ALSO BE SHOWN.
 7. REDUCED SIZE DRAWINGS WILL NOT BE TO SCALE.



PROPERTY OF ENBRIDGE AND SHALL NOT BE REPRODUCED WITHOUT PRIOR WRITTEN CONSENT OF ENBRIDGE

ENBRIDGE ENBRIDGE PIPELINES INC.
10201 JASPER AVENUE
EDMONTON ALBERTA CANADA

LINE 3 REPLACEMENT PROJECT (LINE 93)
NPS 36 PIPELINE
PLAN AND PROFILE
STA. 743+558.4 TO STA. 748+500.0

DRAWN *HL* CHECK *MF* APPROVE
DATE 28-SEPT-16 SCALE 1:10000 APPROVE

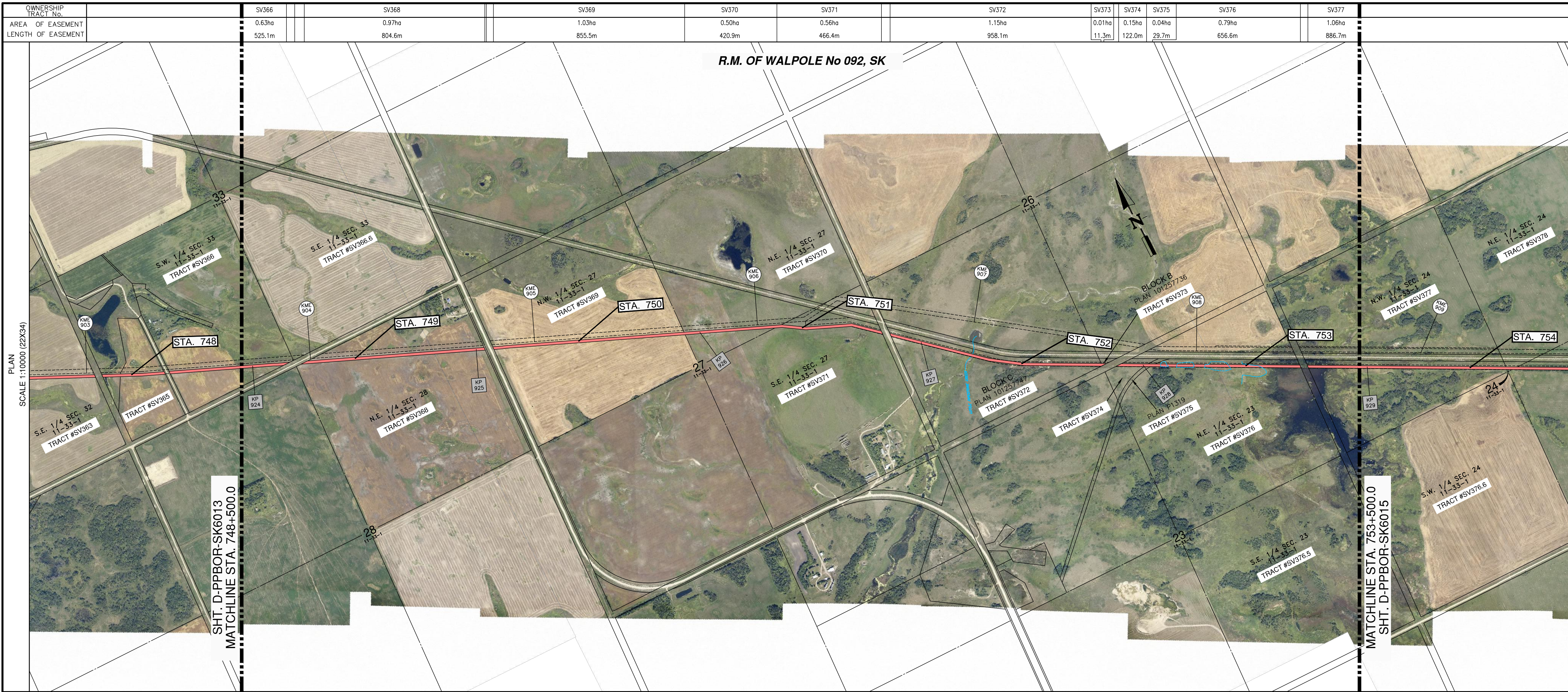
D-PPBOR-SK6013 **6013**

R.M. OF WALPOLE

BOOK OF REFERENCE
PROVINCE OF SASKATCHEWAN

DWG No.: D-PPBOR-SK6013

TRACT	PARCEL #	TITLE NUMBER	LOT	BLOCK	PLAN	LEGAL DESCRIPTION					PARTY TYPE	NAME	WIDTH OF PROPOSED EASEMENT (METRES)	LENGTH (METRES)	AREA (HA.)
						EXT.	LOC.	SEC.	TWP.	RGE.					
R.M. OF WALPOLE No. 92, SK															
SV356	106762855	136759843				SE	1	12	34	W.1M.	OWNER	GORDON ROSS CLEMENTS MARIE PATRICIA CLEMENTS	12.0	692.2	0.83
SV357	114102728	106444717				SW	6	12	33	W.1M.	OWNER	RENE GEORGE JACQUE PATSY JACQUES	12.0	350.2	0.42
SV358	112652175	106349205		A	101183723	SW	6	12	33	W.1M.	OWNER	ENBRIDGE PIPELINES INC.	12.0	64.7	0.08
SV359	106743416	106776816				NW	31	11	33	W.1M.	OWNER	LARRY CHARLES GREENBANK	12.0	380.8	0.46
SV360	106743427	106776793				NE	31	11	33	W.1M.	OWNER	LARRY CHARLES GREENBANK	12.0	870.9	1.04
SV361	106743450	106775332				NW	32	11	33	W.1M.	OWNER	JAMES ROSS GREENBANK DELORES FERN GREENBANK	12.0	636.0	0.76
SV362	106743449	103952178				SW	32	11	33	W.1M.	OWNER	JAMES ROSS GREENBANK	12.0	237.5	0.29
SV363	106743438	106776760				SE	32	11	33	W.1M.	EACH UNDIVIDED 1/2 INTEREST	DEAN VINCENT PORTER RONALD CHAD PORTER	12.0	873.5	1.05
SV364	203270497	148561218		A	W1927	SW	33	11	33	W.1M.	OWNER	DAVID BRETT STEELE COLLEEN KIM STEELE	12.0	81.0	0.10
SV365	203270521	148561285				SW	33	11	33	W.1M.	OWNER	DAVID BRETT STEELE COLLEEN KIM STEELE	12.0	197.7	0.24
SV366	162052129	132099947				SW	33	11	33	W.1M.	OWNER	DAVID BRETT STEELE COLLEEN KIM STEELE	12.0	525.1	0.63

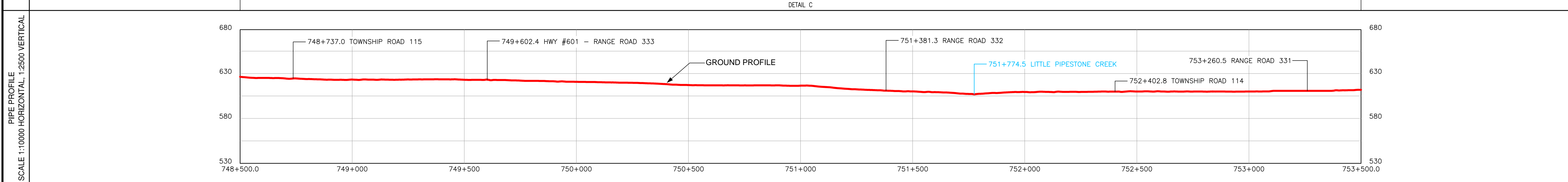
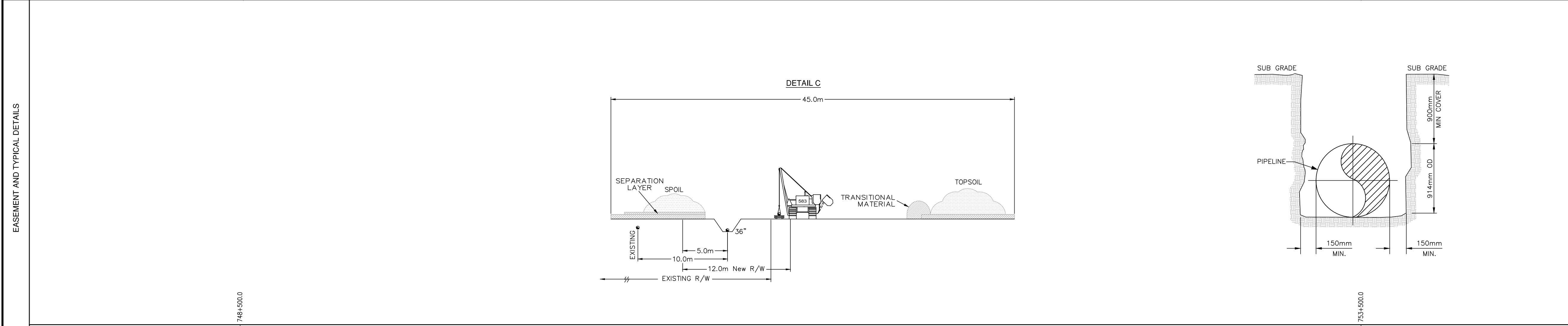


LEGEND

- ENBRIDGE KILOMETRE POST (KME)
- ENBRIDGE L3R KILOMETRE POST (KP)
- ENBRIDGE L3R STATIONING (STA.)
- ENBRIDGE L3R TRACT / PARCEL NUMBER
- PROPOSED ENBRIDGE EASEMENT

0 200 400 600
SCALE IN METERS

- NOTES:**
1. ALL MEASUREMENTS ARE IN METERS UNLESS NOTED OTHERWISE.
 2. ALL EASEMENT LENGTHS ARE ALONG DITCHLINE OF PROPOSED ENBRIDGE EASEMENT.
 3. AREAS AND DISTANCES BASED ON EXISTING ENBRIDGE ROUTE SHEET DIGITAL MAPPING DATA FILES.
 4. AREAS ARE COMPUTER GENERATED FROM THE PROPOSED EASEMENT PERIMETER.
 5. TO CONVERT FROM METRIC TO IMPERIAL UNITS USE:
0.3048 METRE = 1 FOOT
1.609344 KILOMETRE = 1 MILE
1.0 HECTARE = 2.471 ACRES
 6. FOR INFORMATION PURPOSES, EXISTING ENBRIDGE EASEMENTS MAY ALSO BE SHOWN.
 7. REDUCED SIZE DRAWINGS WILL NOT BE TO SCALE.



COPYRIGHT © THIS DRAWING IS THE PROPERTY OF ENBRIDGE AND SHALL NOT BE REPRODUCED EITHER IN WHOLE OR IN PART WITHOUT PRIOR WRITTEN CONSENT OF ENBRIDGE

ENBRIDGE ENBRIDGE PIPELINES INC.
10201 JASPER AVENUE
EDMONTON ALBERTA CANADA

LINE 3 REPLACEMENT PROJECT (LINE 93)
NPS 36 PIPELINE
PLAN AND PROFILE
STA. 748+500.0 TO STA. 753+500.0

DRAWN *HL* CHECK *MF* APPROVE
DATE 28-SEPT-16 SCALE 1:10000 APPROVE

D-PPBOR-SK6014 **6014**

BOOK OF REFERENCE
PROVINCE OF SASKATCHEWAN

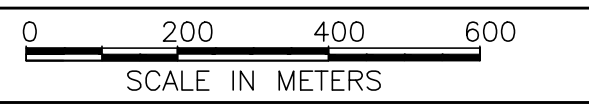
DWG No.: D-PPBOR-SK6014

TRACT	PARCEL #	TITLE NUMBER	LOT	BLOCK	PLAN	LEGAL DESCRIPTION					PARTY TYPE	NAME	WIDTH OF PROPOSED EASEMENT (METRES)	LENGTH (METRES)	AREA (HA.)
						EXT.	LOC.	SEC.	TWP.	RGE.					
R.M. OF WALPOLE No. 92, SK															
SV366	162052129	132099947				SW	33	11	33	W.1M.	OWNER	DAVID BRETT STEELE COLLEEN KIM STEELE	12.0	525.1	0.63
SV368	106732043	139957341				NE	28	11	33	W.1M.	OWNER	KELVIN EDWARD GREENBANK	12.0	804.6	0.97
SV369	106732021	106441208				NW	27	11	33	W.1M.	OWNER	GORDON ROSS CLEMENTS MARIE PATRICIA CLEMENTS	12.0	855.5	1.03
SV370	106743281	145125884				NE	27	11	33	W.1M.	OWNER	DARRYL ALBERT JOHNSON NEENA JOHNSON	12.0	420.9	0.50
SV371	106732009	137800403				SE	27	11	33	W.1M.	OWNER	DARRYL ALBERT JOHNSON NEENA LEE JOHNSON	12.0	466.4	0.56
SV372	114327604	127526553		C	101257747	SW	26	11	33	W.1M.	OWNER	PATRICK JAMES PAGE SUSAN MARY PAGE	12.0	958.1	1.15
SV373	114327525	127526496		B	101257736	SE	26	11	33	W.1M.	OWNER	PATRICK JAMES PAGE SUSAN MARY PAGE	12.0	11.3	0.01
SV374	106743157	127526575				NE	23	11	33	W.1M.	OWNER	LUTHER EDWARD BOEHMER JANICE GERTRUDE BOEHMER	12.0	122.0	0.15
SV375	106730692	127526788			P1319	NE	23	11	33	W.1M.	OWNER	LUTHER EDWARD BOEHMER JANICE GERTRUDE BOEHMER	12.0	29.7	0.04
SV376	106802883	127526586				NE	23	11	33	W.1M.	OWNER	LUTHER EDWARD BOEHMER JANICE GERTRUDE BOEHMER	12.0	656.6	0.79
SV377	106743180	143034117				NW	24	11	33	W.1M.	OWNER	LAZY K LAND & CATTLE CORP	12.0	886.7	1.06

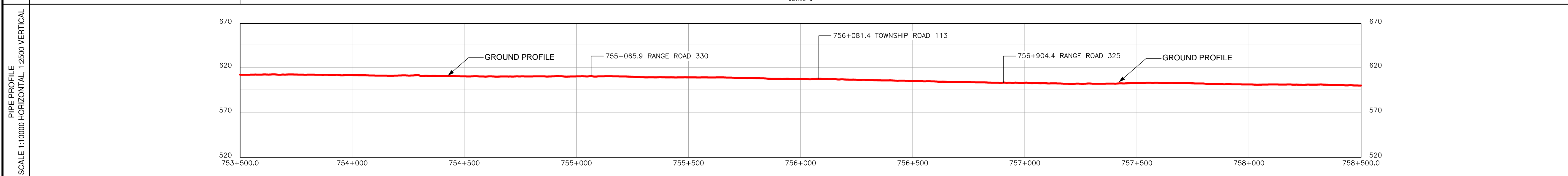
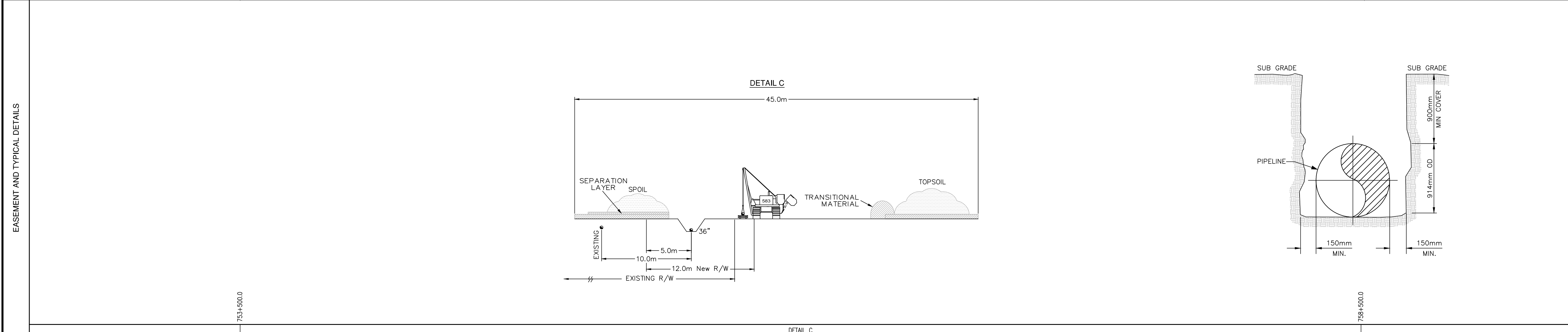


LEGEND

- ENBRIDGE KILOMETRE POST (KME)
- ENBRIDGE L3R KILOMETRE POST (KP)
- ENBRIDGE L3R STATIONING (STA.)
- ENBRIDGE L3R TRACT / PARCEL NUMBER
- PROPOSED ENBRIDGE EASEMENT



- NOTES:**
- ALL MEASUREMENTS ARE IN METERS UNLESS NOTED OTHERWISE.
 - ALL EASEMENT LENGTHS ARE ALONG DITCHLINE OF PROPOSED ENBRIDGE EASEMENT.
 - AREAS AND DISTANCES BASED ON EXISTING ENBRIDGE ROUTE SHEET DIGITAL MAPPING DATA FILES.
 - AREAS ARE COMPUTER GENERATED FROM THE PROPOSED EASEMENT PERIMETER.
 - TO CONVERT FROM METRIC TO IMPERIAL UNITS USE:
0.3048 METRE = 1 FOOT
1.609344 KILOMETRE = 1 MILE
1.0 HECTARE = 2.471 ACRES
 - FOR INFORMATION PURPOSES, EXISTING ENBRIDGE EASEMENTS MAY ALSO BE SHOWN.
 - REDUCED SIZE DRAWINGS WILL NOT BE TO SCALE.



COPYRIGHT © THIS DRAWING IS THE PROPERTY OF ENBRIDGE AND SHALL NOT BE REPRODUCED EITHER IN WHOLE OR IN PART WITHOUT PRIOR WRITTEN CONSENT OF ENBRIDGE

ENBRIDGE ENBRIDGE PIPELINES INC.
10201 JASPER AVENUE
EDMONTON ALBERTA CANADA

LINE 3 REPLACEMENT PROJECT (LINE 93)
NPS 36 PIPELINE
PLAN AND PROFILE
STA. 753+500.0 TO STA. 758+500.0

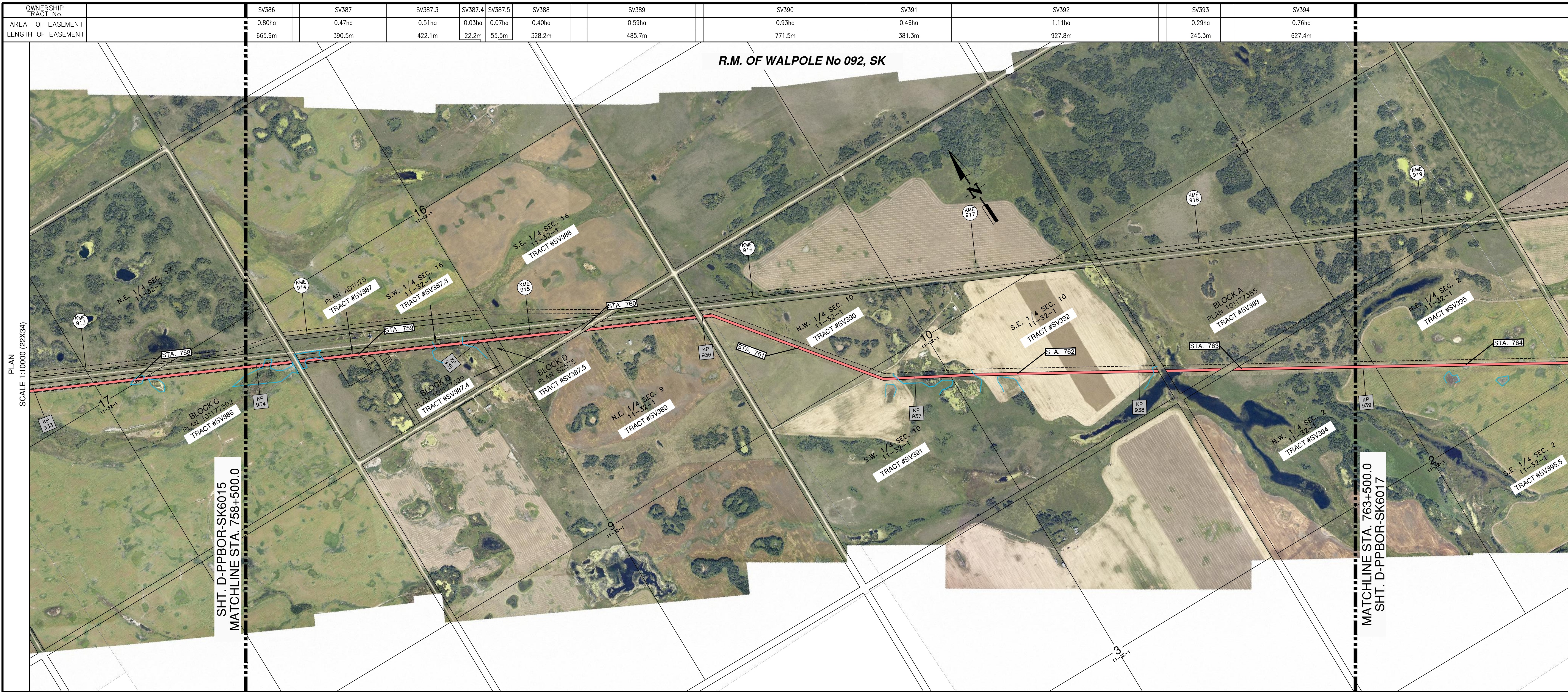
DRAWN *HL* CHECK *MF* APPROVE
DATE 28-SEPT-16 SCALE 1:10000 APPROVE

D-PPBOR-SK6015 **6015**

BOOK OF REFERENCE
PROVINCE OF SASKATCHEWAN

DWG No.: D-PPBOR-SK6015

TRACT	PARCEL #	TITLE NUMBER	LOT	BLOCK	PLAN	LEGAL DESCRIPTION					PARTY TYPE	NAME	WIDTH OF PROPOSED EASEMENT (METRES)	LENGTH (METRES)	AREA (HA.)
						EXT.	LOC.	SEC.	TWP.	RGE.					
R.M. OF WALPOLE No. 92, SK															
SV377	106743180	143034117				NW	24	11	33	W.1M.	OWNER	LAZY K LAND & CATTLE CORP	12.0	886.7	1.06
SV378	106743191	143034094				NE	24	11	33	W.1M.	OWNER	LAZY K LAND & CATTLE CORP	12.0	38.0	0.04
SV379	106743168	143034072				SE	24	11	33	W.1M.	OWNER	LAZY K LAND & CATTLE CORP	12.0	848.1	1.02
SV380	106750032	106258710				SW	19	11	32	W.1M.	OWNER	KARL ALBERT JOHNSON MARY LYNNE FLORENCE JOHNSON DARRYL JOHNSON	12.0	917.3	1.10
SV381	106750021	106258697				SE	19	11	32	W.1M.	OWNER	KARL ALBERT JOHNSON MARY LYNNE FLORENCE JOHNSON DARRYL JOHNSON	12.0	45.2	0.05
SV382	106749287	106260702		A	N175	NE	18	11	32	W.1M.	OWNER	BRUCE SZMUTKO	12.0	72.2	0.09
SV383	106750010	145713753				NE	18	11	32	W.1M.	OWNER	KARL ALBERT JOHNSON MARY LYNNE FLORENCE JOHNSON DARRYL JOHNSON	12.0	700.0	0.84
SV384	112613082	140395338		B	101177377	NW	17	11	32	W.1M.	OWNER	HEBERT LAND HOLDINGS LTD.	12.0	888.7	1.07
SV385	112613071	140395327		A	101177388	NE	17	11	32	W.1M.	OWNER	HEBERT LAND HOLDINGS LTD.	12.0	222.7	0.26
SV386	112613093	140395349		C	101177502	SE	17	11	32	W.1M.	OWNER	HEBERT LAND HOLDINGS LTD.	12.0	665.9	0.80

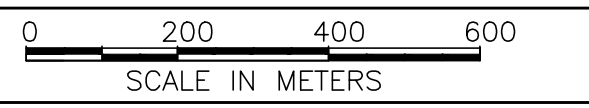


PLAN SCALE 1:10000 (22X34)

R.M. OF WALPOLE No 092, SK

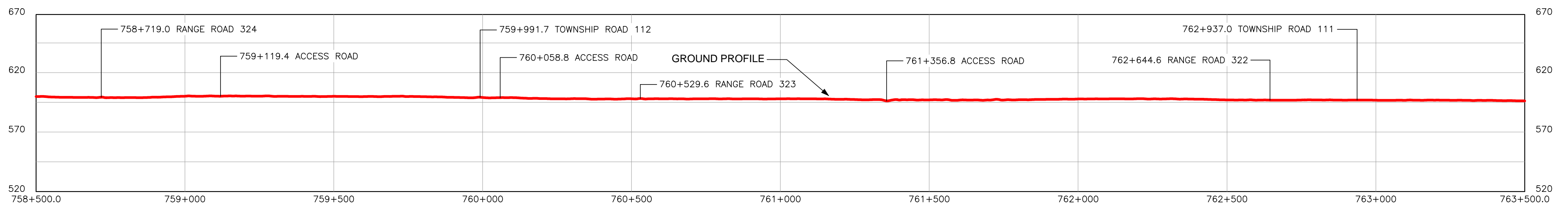
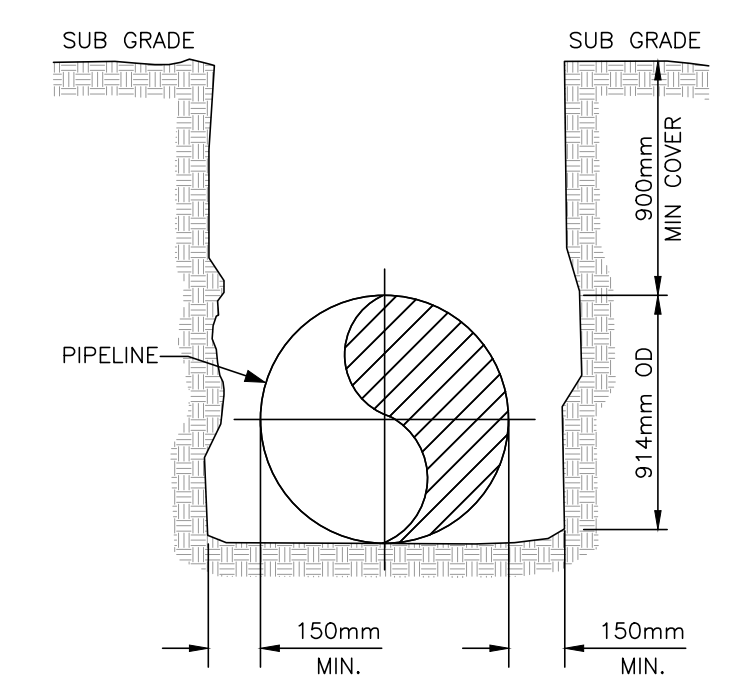
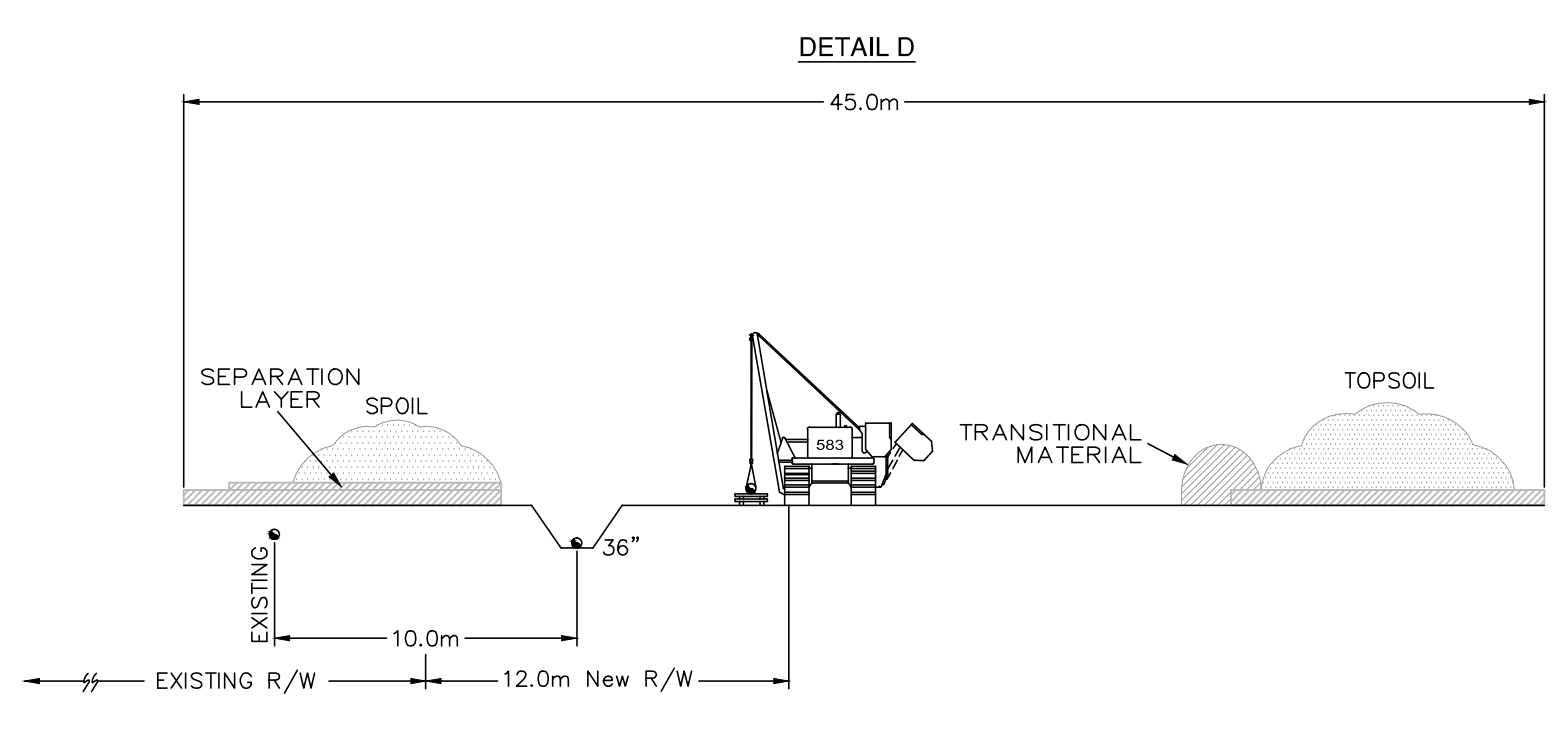
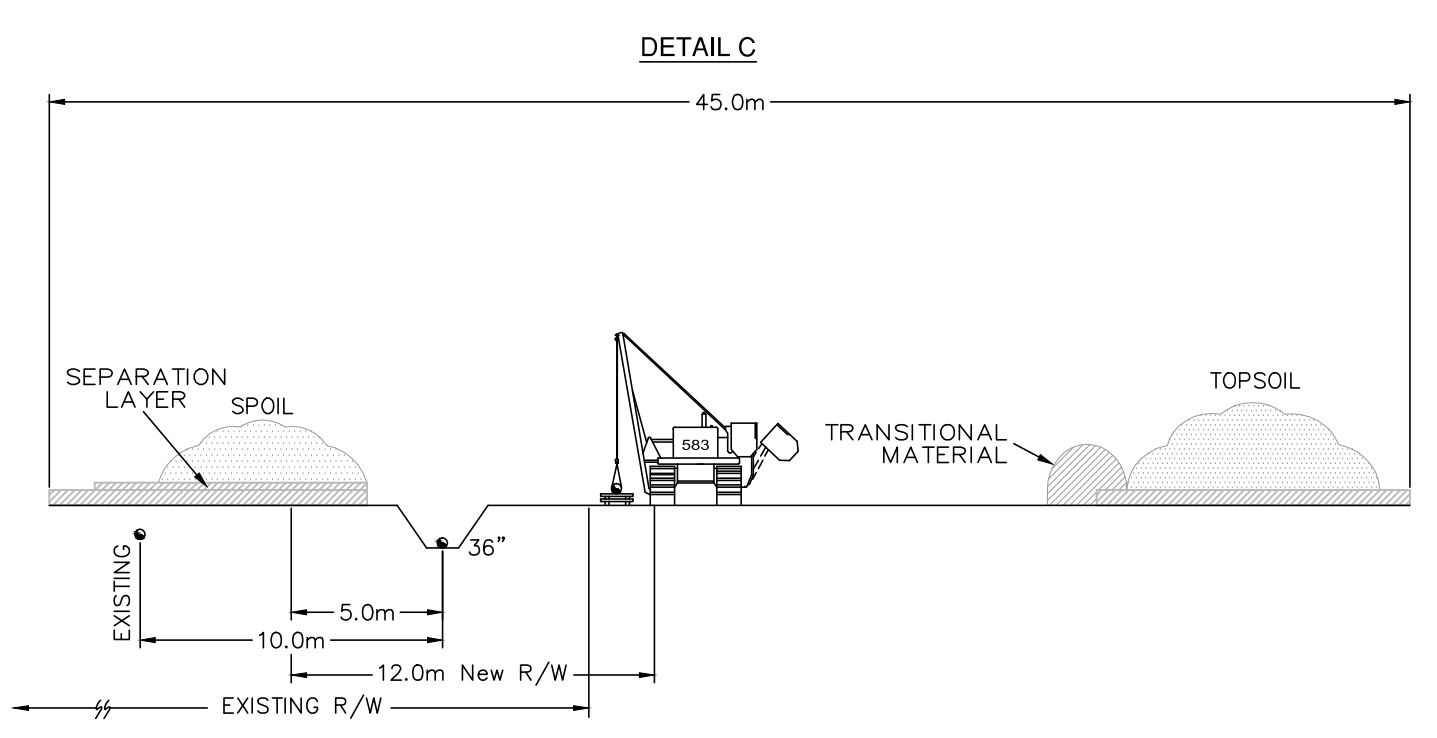
LEGEND

- ENBRIDGE KILOMETRE POST (KME)
- ENBRIDGE L3R KILOMETRE POST (KP)
- ENBRIDGE L3R STATIONING (STA.)
- ENBRIDGE L3R TRACT / PARCEL NUMBER
- PROPOSED ENBRIDGE EASEMENT



- NOTES:**
- ALL MEASUREMENTS ARE IN METERS UNLESS NOTED OTHERWISE.
 - ALL EASEMENT LENGTHS ARE ALONG DITCHLINE OF PROPOSED ENBRIDGE EASEMENT.
 - AREAS AND DISTANCES BASED ON EXISTING ENBRIDGE ROUTE SHEET DIGITAL MAPPING DATA FILES.
 - AREAS ARE COMPUTER GENERATED FROM THE PROPOSED EASEMENT PERIMETER.
 - TO CONVERT FROM METRIC TO IMPERIAL UNITS USE:
0.3048 METRE = 1 FOOT
1.609344 KILOMETRE = 1 MILE
1.0 HECTARE = 2.471 ACRES
 - FOR INFORMATION PURPOSES, EXISTING ENBRIDGE EASEMENTS MAY ALSO BE SHOWN.
 - REDUCED SIZE DRAWINGS WILL NOT BE TO SCALE.

EASEMENT AND TYPICAL DETAILS



PIPE PROFILE SCALE 1:10000 HORIZONTAL, 1:2500 VERTICAL

COPYRIGHT © THIS DRAWING IS THE PROPERTY OF ENBRIDGE AND SHALL NOT BE REPRODUCED EITHER IN WHOLE OR IN PART WITHOUT PRIOR WRITTEN CONSENT OF ENBRIDGE

ENBRIDGE ENBRIDGE PIPELINES INC.
10201 JASPER AVENUE
EDMONTON ALBERTA CANADA

LINE 3 REPLACEMENT PROJECT (LINE 93)
NPS 36 PIPELINE
PLAN AND PROFILE
STA. 758+500.0 TO STA. 763+500.0

DRAWN *HL* CHECK *MF* APPROVE
DATE 28-SEPT-16 SCALE 1:10000 APPROVE

D-PPBOR-SK6016 **6016**

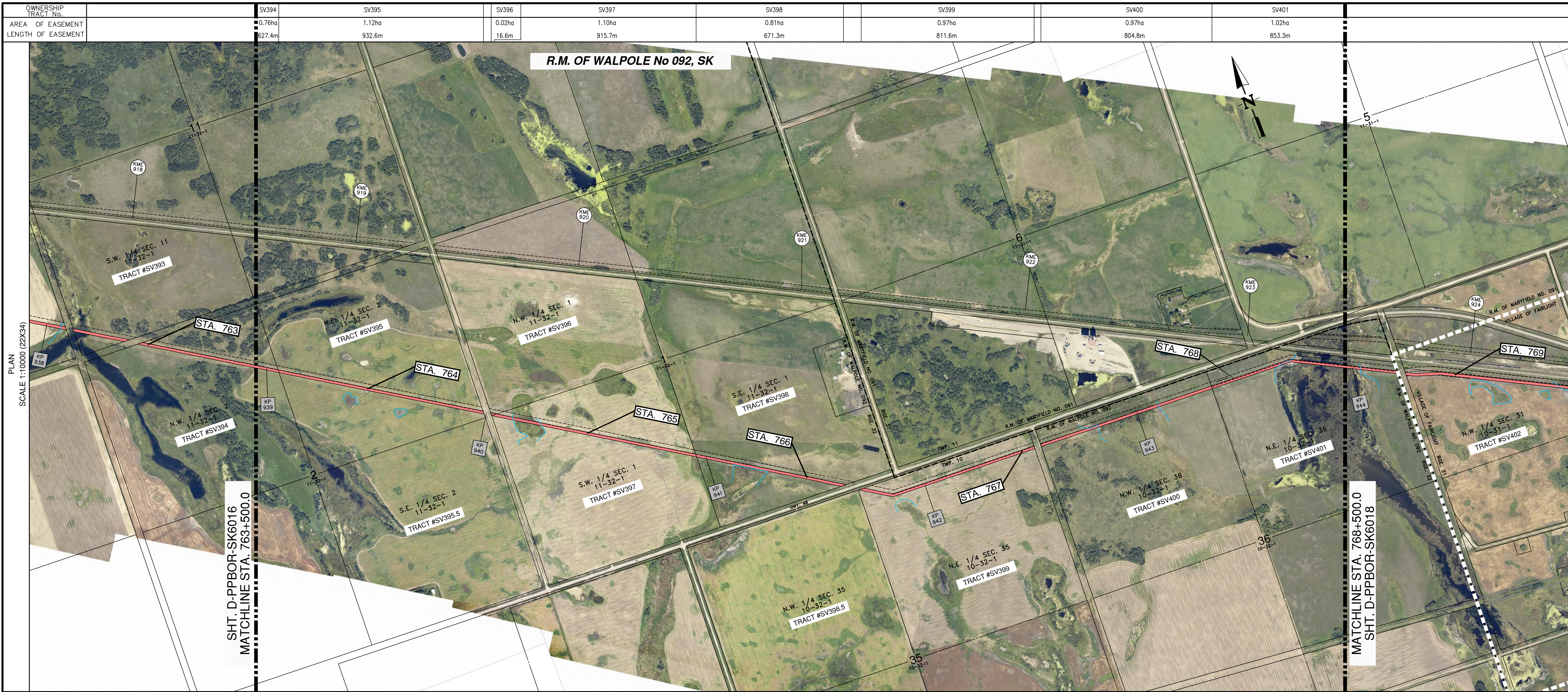
LINE 3 REPLACEMENT PROJECT (LINE 93)



BOOK OF REFERENCE
PROVINCE OF SASKATCHEWAN

DWG No.: D-PPBOR-SK6016

TRACT	PARCEL #	TITLE NUMBER	LOT	BLOCK	LEGAL DESCRIPTION						PARTY TYPE	NAME	WIDTH OF PROPOSED EASEMENT (METRES)	LENGTH (METRES)	AREA (HA.)	
					PLAN	EXT.	LOC.	SEC.	TWP.	RGE.						MER.
R.M. OF WALPOLE No. 92, SK																
SV386	112613093	140395349		C	101177502		SE	17	11	32	W.1M.	OWNER	HEBERT LAND HOLDINGS LTD.	12.0	665.9	0.80
SV387	N/A	NO TITLE - ROAD			AD1025		SW	16	11	32	W.1M.	OWNER	HER MAJESTY THE QUEEN (SASKATCHEWAN)	12.0	390.5	0.47
SV387.3	112672795	130170114				51	SW	16	11	32	W.1M.	OWNER	DWAINE CLIFFORD BOON MICHAELENE ANN BOON	12.0	422.1	0.51
SV387.4	112612261	130170248		D	101177399		SW	16	11	32	W.1M.	OWNER	DWAINE CLIFFORD BOON MICHAELENE ANN BOON	12.0	22.2	0.03
SV387.5	106752652	134881724		A	S2575		SW	16	11	32	W.1M.	OWNER	DWAINE CLIFFORD BOON MICHAELENE ANN BOON	12.0	55.5	0.07
SV388	106749906	130170024					SE	16	11	32	W.1M.	OWNER	DWAINE CLIFFORD BOON MICHAELENE ANN BOON	12.0	330.8	0.40
SV389	106749658	137208764					NE	9	11	32	W.1M.	OWNER	ADAMSON FARMS LTD	12.0	485.7	0.59
SV390	106749681	106667477					NW	10	11	32	W.1M.	OWNER	NEIL TERENCE MCCONNACHIE LILLIAN DIANNA MCCONNACHIE	12.0	771.5	0.93
SV391	106749670	106667422					SW	10	11	32	W.1M.	OWNER	NEIL TERENCE MCCONNACHIE LILLIAN DIANNA MCCONNACHIE	12.0	381.3	0.46
SV392	106749669	106259452					SE	10	11	32	W.1M.	OWNER	NEIL TERENCE MCCONNACHIE LILLIAN DIANNA MCCONNACHIE	12.0	927.8	1.11
SV393	112612441	106259351		A	101177355		SW	11	11	32	W.1M.	OWNER	HENRY WADE SAUTER	12.0	245.3	0.29
SV394	106749366	106261208					NW	2	11	32	W.1M.	OWNER	HENRY WADE SAUTER SHARON SAUTER	12.0	627.4	0.76

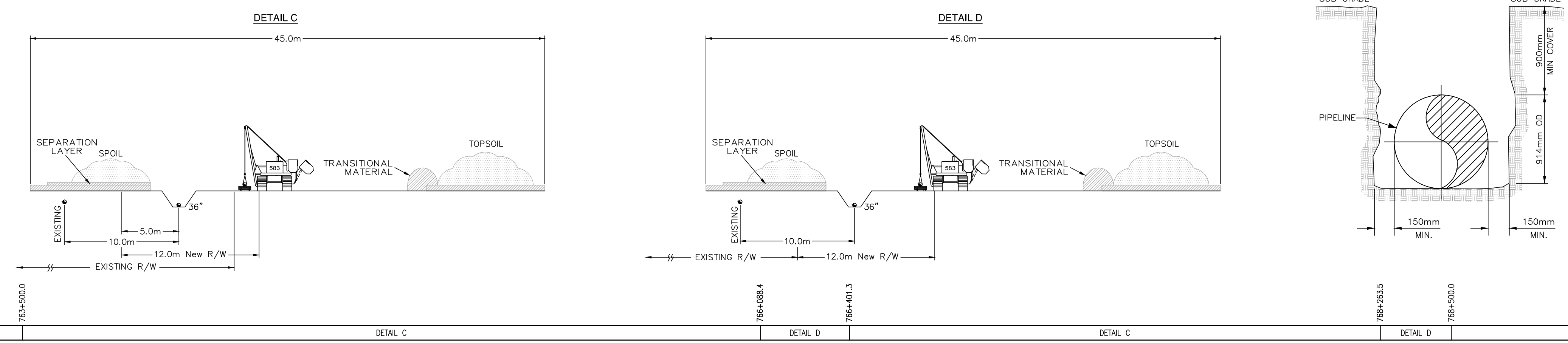


- LEGEND**
- ENBRIDGE KILOMETRE POST (KME)
 - ENBRIDGE L3R KILOMETRE POST (KP)
 - ENBRIDGE L3R STATIONING (STA.)
 - ENBRIDGE L3R TRACT / PARCEL NUMBER
 - PROPOSED ENBRIDGE EASEMENT

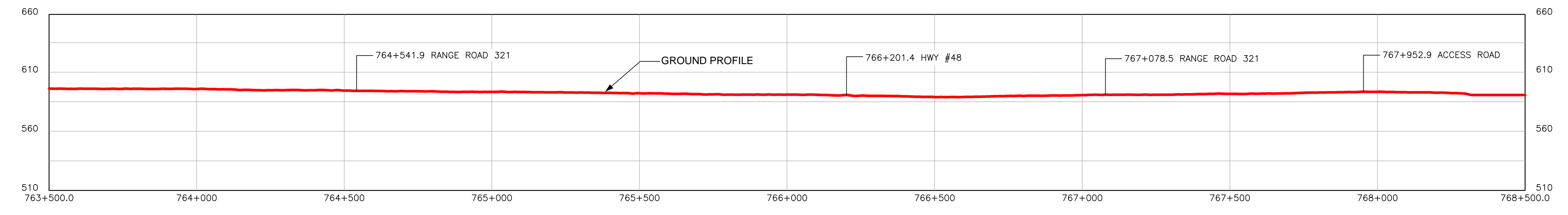


- NOTES:**
1. ALL MEASUREMENTS ARE IN METERS UNLESS NOTED OTHERWISE.
 2. ALL EASEMENT LENGTHS ARE ALONG DITCHLINE OF PROPOSED ENBRIDGE EASEMENT.
 3. AREAS AND DISTANCES BASED ON EXISTING ENBRIDGE ROUTE SHEET DIGITAL MAPPING DATA FILES.
 4. AREAS ARE COMPUTER GENERATED FROM THE PROPOSED EASEMENT PERIMETER.
 5. TO CONVERT FROM METRIC TO IMPERIAL UNITS USE:
0.3048 METRE = 1 FOOT
1.609344 KILOMETRE = 1 MILE
1.0 HECTARE = 2.471 ACRES
 6. FOR INFORMATION PURPOSES, EXISTING ENBRIDGE EASEMENTS MAY ALSO BE SHOWN.
 7. REDUCED SIZE DRAWINGS WILL NOT BE TO SCALE.

EASEMENT AND TYPICAL DETAILS



PIPE PROFILE
SCALE 1:10000 HORIZONTAL, 1:2500 VERTICAL



COPYRIGHT © THIS DRAWING IS THE PROPERTY OF ENBRIDGE AND SHALL NOT BE REPRODUCED EITHER IN WHOLE OR IN PART WITHOUT PRIOR WRITTEN CONSENT OF ENBRIDGE

ENBRIDGE ENBRIDGE PIPELINES INC.
10201 JASPER AVENUE
EDMONTON ALBERTA CANADA

LINE 3 REPLACEMENT PROJECT (LINE 93)
NPS 36 PIPELINE
PLAN AND PROFILE
STA. 763+500.0 TO STA. 768+500.0

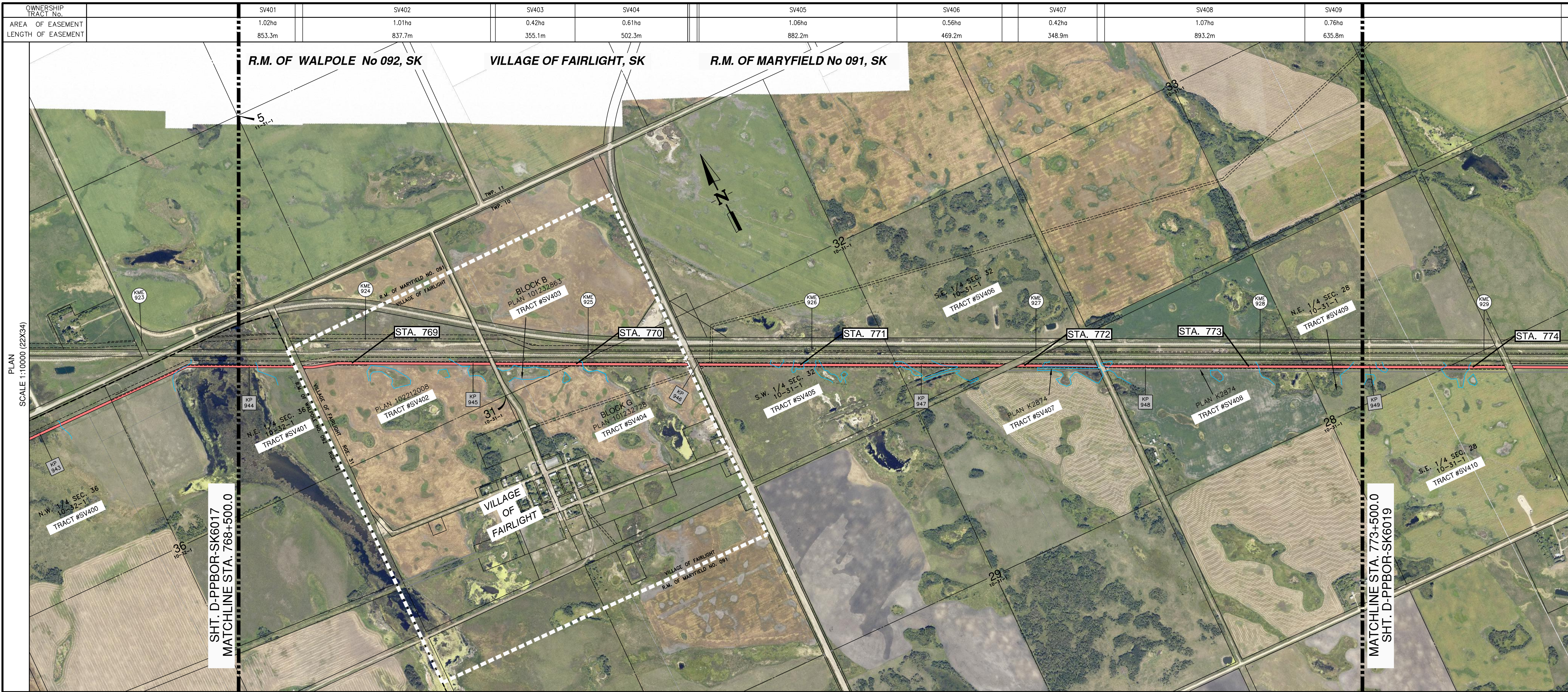
DRAWN *HL* CHECK *MF* APPROVE
DATE 28-SEPT-16 SCALE 1:10000 APPROVE

D-PPBOR-SK6017 **6017**

BOOK OF REFERENCE
PROVINCE OF SASKATCHEWAN

DWG No.: D-PPBOR-SK6017

TRACT	PARCEL #	TITLE NUMBER	LOT	BLOCK	PLAN	LEGAL DESCRIPTION					PARTY TYPE	NAME	WIDTH OF PROPOSED EASEMENT (METRES)	LENGTH (METRES)	AREA (HA.)
						EXT.	LOC.	SEC.	TWP.	RGE.					
R.M. OF WALPOLE No. 92, SK															
SV394	106749366	106261208				NW	2	11	32	W.1M.	OWNER	HENRY WADE SAUTER SHARON SAUTER	12.0	627.4	0.76
SV395	147082552	130466550				NE	2	11	32	W.1M.	OWNER	HENRY WADE SAUTER SHARON SAUTER	12.0	932.6	1.12
SV396	106749322	106261264				NW	1	11	32	W.1M.	OWNER	WAYNE NOEL DEROO CAROL ANNE DEROO	12.0	16.6	0.02
SV397	106749311	137748303				SW	1	11	32	W.1M.	OWNER	JAMES BIL	12.0	915.7	1.10
SV398	111740756	128661880				SE	1	11	32	W.1M.	OWNER	DOROTHY JANE FLETCHER	12.0	671.3	0.81
SV399	108536991	105955533				NE	35	10	32	W.1M.	OWNER	WAYNE NOEL DEROO CAROL ANNE DEROO	12.0	811.6	0.97
SV400	108537015	105955993				NW	36	10	32	W.1M.	OWNER	HENRY WADE SAUTER SHARON SAUTER	12.0	804.8	0.966
SV401	108537026	105955195				NE	36	10	32	W.1M.	OWNER	THE SASKATCHEWAN LAND BANK COMMISSION	12.0	853.3	1.02



LEGEND

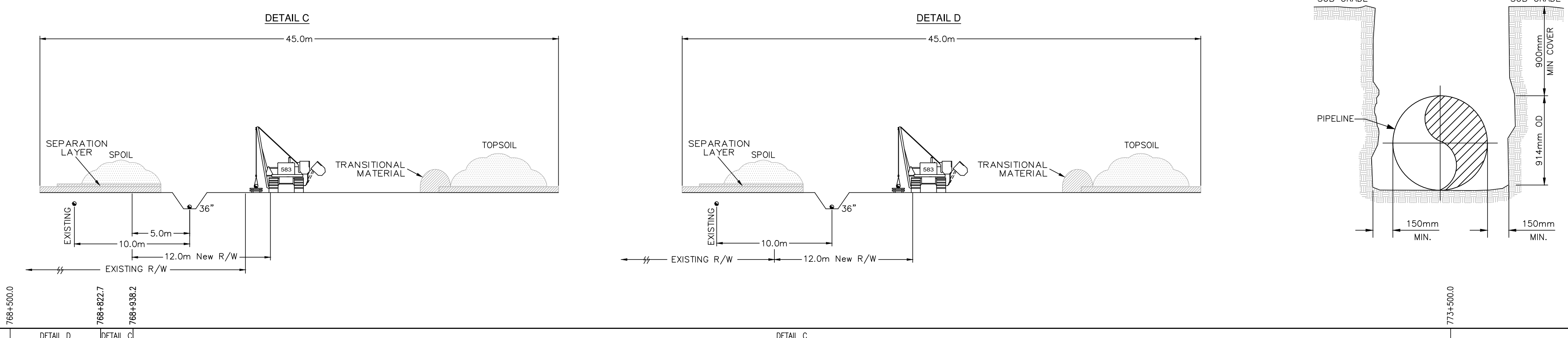
- ENBRIDGE KILOMETRE POST (KME)
- ENBRIDGE L3R KILOMETRE POST (KP)
- ENBRIDGE L3R STATIONING (STA.)
- ENBRIDGE L3R TRACT / PARCEL NUMBER
- PROPOSED ENBRIDGE EASEMENT



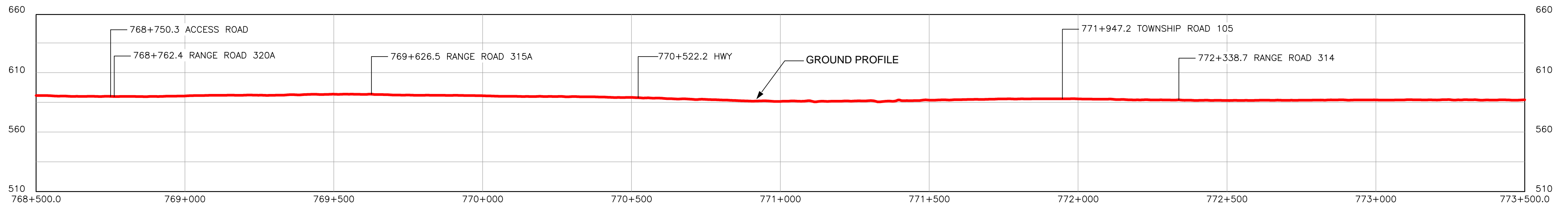
- NOTES:**
1. ALL MEASUREMENTS ARE IN METERS UNLESS NOTED OTHERWISE.
 2. ALL EASEMENT LENGTHS ARE ALONG DITCHLINE OF PROPOSED ENBRIDGE EASEMENT.
 3. AREAS AND DISTANCES BASED ON EXISTING ENBRIDGE ROUTE SHEET DIGITAL MAPPING DATA FILES.
 4. AREAS ARE COMPUTER GENERATED FROM THE PROPOSED EASEMENT PERIMETER.
 5. TO CONVERT FROM METRIC TO IMPERIAL UNITS USE:
 0.3048 METRE = 1 FOOT
 1.609344 KILOMETRE = 1 MILE
 1.0 HECTARE = 2.471 ACRES
 6. FOR INFORMATION PURPOSES, EXISTING ENBRIDGE EASEMENTS MAY ALSO BE SHOWN.
 7. REDUCED SIZE DRAWINGS WILL NOT BE TO SCALE.

PLAN SCALE 1:10000 (22X34)

EASEMENT AND TYPICAL DETAILS



PIPE PROFILE SCALE 1:10000 HORIZONTAL, 1:2500 VERTICAL



COPYRIGHT © THIS DRAWING IS THE PROPERTY OF ENBRIDGE AND SHALL NOT BE REPRODUCED EITHER IN WHOLE OR IN PART WITHOUT PRIOR WRITTEN CONSENT OF ENBRIDGE

ENBRIDGE PIPELINES INC.
10201 JASPER AVENUE
EDMONTON ALBERTA CANADA

LINE 3 REPLACEMENT PROJECT (LINE 93)
 NPS 36 PIPELINE
 PLAN AND PROFILE
 STA. 768+500.0 TO STA. 773+500.0

DRAWN	CHECK	APPROVE
HL	MF	MF
DATE 28-SEPT-16	SCALE 1:10000	APPROVE

D-PPBOR-SK6018
6018

R.M. OF MARYFIELD

BOOK OF REFERENCE
PROVINCE OF SASKATCHEWAN

DWG No.: D-PPBOR-SK6018

TRACT	PARCEL #	TITLE NUMBER	LOT	BLOCK	LEGAL DESCRIPTION							PARTY TYPE	NAME	WIDTH OF PROPOSED EASEMENT (METRES)	LENGTH (METRES)	AREA (HA.)
					PLAN	EXT.	LOC.	SEC.	TWP.	RGE.	MER.					
R.M. OF WALPOLE No. 92, SK																
SV401	108537026	105955195				NE	36	10	32	W.1M.	OWNER	THE SASKATCHEWAN LAND BANK COMMISSION	12.0	853.3	1.02	
VILLIAGE OF FAIRLIGHT, SK																
SV402	203211076	147946348				NW	31	10	31	W.1M.	OWNER	ROBERT ROY DOWN BONNIE LEE DOWN	12.0	837.7	1.01	
SV403	112672470	130993678		B		NE	31	10	31	W.1M.	OWNER	CANADIAN PACIFIC RAILWAY COMPANY	12.0	355.1	0.42	
SV404	112599311	106231575		G		SE	31	10	31	W.1M.	OWNER	ROBERT ROY DOWN BONNIE LEE DOWN	12.0	502.3	0.61	
R.M. OF MARYFIELD No. 91, SK																
SV405	111717211	144893896				SW	32	10	31	W.1M.	OWNER	ADAMSON FARMS LTD	12.0	882.2	1.06	
SV406	111717187	144893863				SE	32	10	31	W.1M.	OWNER	ADAMSON FARMS LTD	12.0	469.2	0.56	
SV407	110972921	123613309				NE	29	10	31	W.1M.	OWNER	TONY JACK SLOBODIAN	12.0	348.9	0.42	
SV408	110975104	123613321				NW	28	10	31	W.1M.	OWNER	TONY JACK SLOBODIAN	12.0	893.2	1.07	
SV409	146975912	116913023				NE	28	10	31	W.1M.	OWNER	HER MAJESTY THE QUEEN (SASKATCHEWAN)	12.0	635.8	0.76	



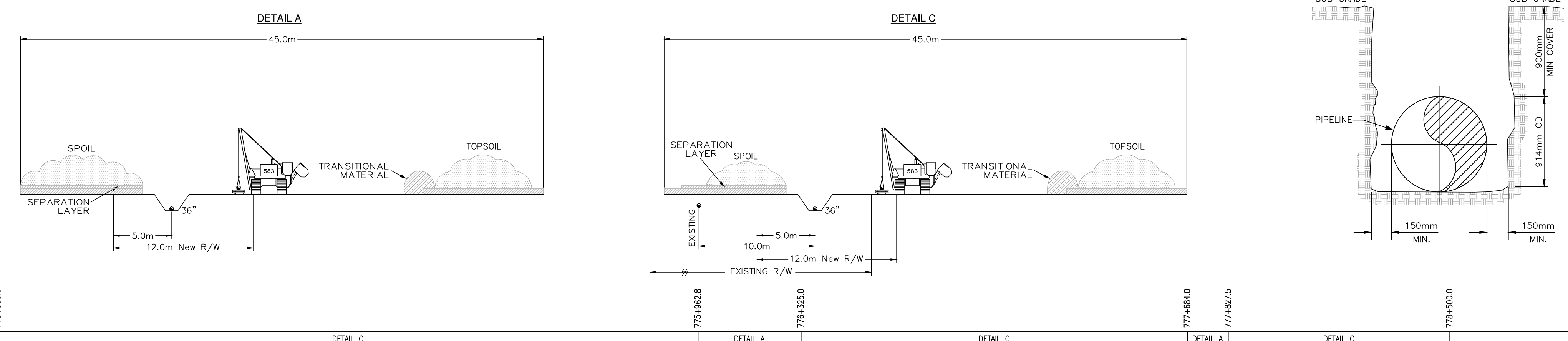
PLAN
SCALE 1:10000 (22X34)

- LEGEND**
- ENBRIDGE KILOMETRE POST (KME)
 - ENBRIDGE L3R KILOMETRE POST (KP)
 - ENBRIDGE L3R STATIONING (STA.)
 - ENBRIDGE L3R TRACT / PARCEL NUMBER
 - PROPOSED ENBRIDGE EASEMENT

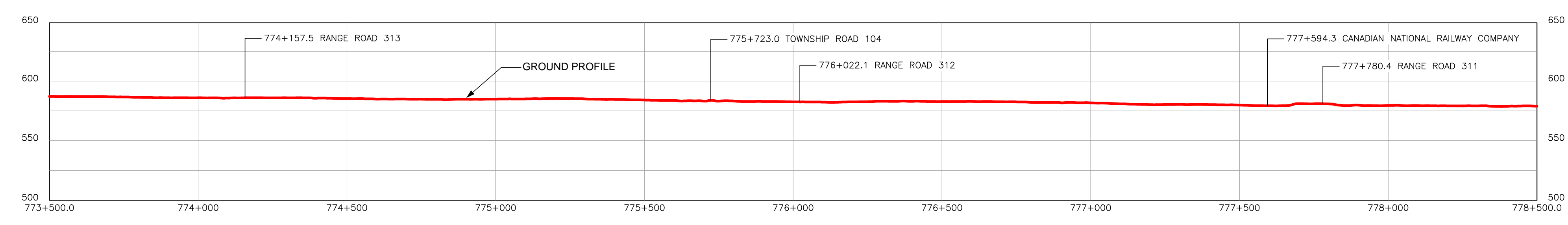


- NOTES:**
- ALL MEASUREMENTS ARE IN METERS UNLESS NOTED OTHERWISE.
 - ALL EASEMENT LENGTHS ARE ALONG DITCHLINE OF PROPOSED ENBRIDGE EASEMENT.
 - AREAS AND DISTANCES BASED ON EXISTING ENBRIDGE ROUTE SHEET DIGITAL MAPPING DATA FILES.
 - AREAS ARE COMPUTER GENERATED FROM THE PROPOSED EASEMENT PERIMETER.
 - TO CONVERT FROM METRIC TO IMPERIAL UNITS USE:
0.3048 METRE = 1 FOOT
1.609344 KILOMETRE = 1 MILE
1.0 HECTARE = 2.471 ACRES
 - FOR INFORMATION PURPOSES, EXISTING ENBRIDGE EASEMENTS MAY ALSO BE SHOWN.
 - REDUCED SIZE DRAWINGS WILL NOT BE TO SCALE.

EASEMENT AND TYPICAL DETAILS



PIPE PROFILE
SCALE 1:10000 HORIZONTAL, 1:2500 VERTICAL



COPYRIGHT © THIS DRAWING IS THE PROPERTY OF ENBRIDGE AND SHALL NOT BE REPRODUCED EITHER IN WHOLE OR IN PART WITHOUT PRIOR WRITTEN CONSENT OF ENBRIDGE

ENBRIDGE ENBRIDGE PIPELINES INC.
10201 JASPER AVENUE
EDMONTON ALBERTA CANADA

LINE 3 REPLACEMENT PROJECT (LINE 93)
NPS 36 PIPELINE
PLAN AND PROFILE
STA. 773+500.0 TO STA. 778+500.0

DRAWN *HL* CHECK *MF* APPROVE
DATE 28-SEPT-16 SCALE 1:10000 APPROVE

D-PPBOR-SK6019 **6019**

BOOK OF REFERENCE
PROVINCE OF SASKATCHEWAN

DWG No.: D-PPBOR-SK6019

TRACT	PARCEL #	TITLE NUMBER	LOT	BLOCK	LEGAL DESCRIPTION					PARTY TYPE	NAME	WIDTH OF PROPOSED EASEMENT (METRES)	LENGTH (METRES)	AREA (HA.)		
					PLAN	EXT.	LOC.	SEC.	TWP.						RGE.	MER.
R.M. OF MARYFIELD No. 91, SK																
SV409	146975912	116913023				NE	28	10	31	W.1M.	OWNER	HER MAJESTY THE QUEEN (SASKATCHEWAN)	12.0	635.8	0.76	
SV410	112599456	106231801			K2874	SE	28	10	31	W.1M.	OWNER	ROSS MELVILLE LAWRENCE SWEETING PHYLLIS MARCIA SWEETING	12.0	258.6	0.31	
SV411	120378359	107287038				SW	27	10	31	W.1M.	OWNER	MARY LOU SWEETING GARY WAYNE SWEETING	12.0	887.4	1.07	
SV412	166097391	141674968				SE	27	10	31	W.1M.	OWNER	GARY WAYNE SWEETING MARY LOU SWEETING	12.0	637.9	0.77	
SV413	152796538	147020712				NE	22	10	31	W.1M.	OWNER	BRENDA JEAN THOMPSON ROBIN DAWN THOMPSON JAY ASHLEY THOMPSON	12.0	260.7	0.31	
SV414	112267278	125140351				NW	23	10	31	W.1M.	OWNER	CAMERON RICHARD THOMPSON CYNTHIA DAWN THOMPSON	12.0	846.6	1.01	
SV415	114156165	143777773			K2874	NE	23	10	31	W.1M.	OWNER	CAMERON RICHARD THOMPSON CYNTHIA DAWN THOMPSON	12.0	491.6	0.59	
SV415.1	114156121	143777795				NE	23	10	31	W.1M.	OWNER	CAMERON RICHARD THOMPSON CYNTHIA DAWN THOMPSON	12.0	127.8	0.16	
SV415	114156165	143777773			K2B74	NE	23	10	31	W.1M.	OWNER	CAMERON RICHARD THOMPSON CYNTHIA DAWN THOMPSON	12.0	45.4	0.05	
SV415.2	112598646	143777784		B	101235686	43	NE	23	10	31	W.1M.	OWNER	CAMERON RICHARD THOMPSON CYNTHIA DAWN THOMPSON	12.0	23.1	0.03
SV415.3	110972897	103207957			AG3109	1	NE	23	10	31	W.1M.	OWNER	CANADIAN NATIONAL RAILWAY COMPANY	12.0	42.7	0.05
SV415.4	114156143	143777818				NE	23	10	31	W.1M.	OWNER	CAMERON RICHARD THOMPSON CYNTHIA DAWN THOMPSON	12.0	151.5	0.18	
SV416	152796426	143777829				NW	24	10	31	W.1M.	OWNER	CAMERON RICHARD THOMPSON CYNTHIA DAWN THOMPSON	12.0	451.7	0.54	

SV417 152796549 126612075

SW 24 10 31 1

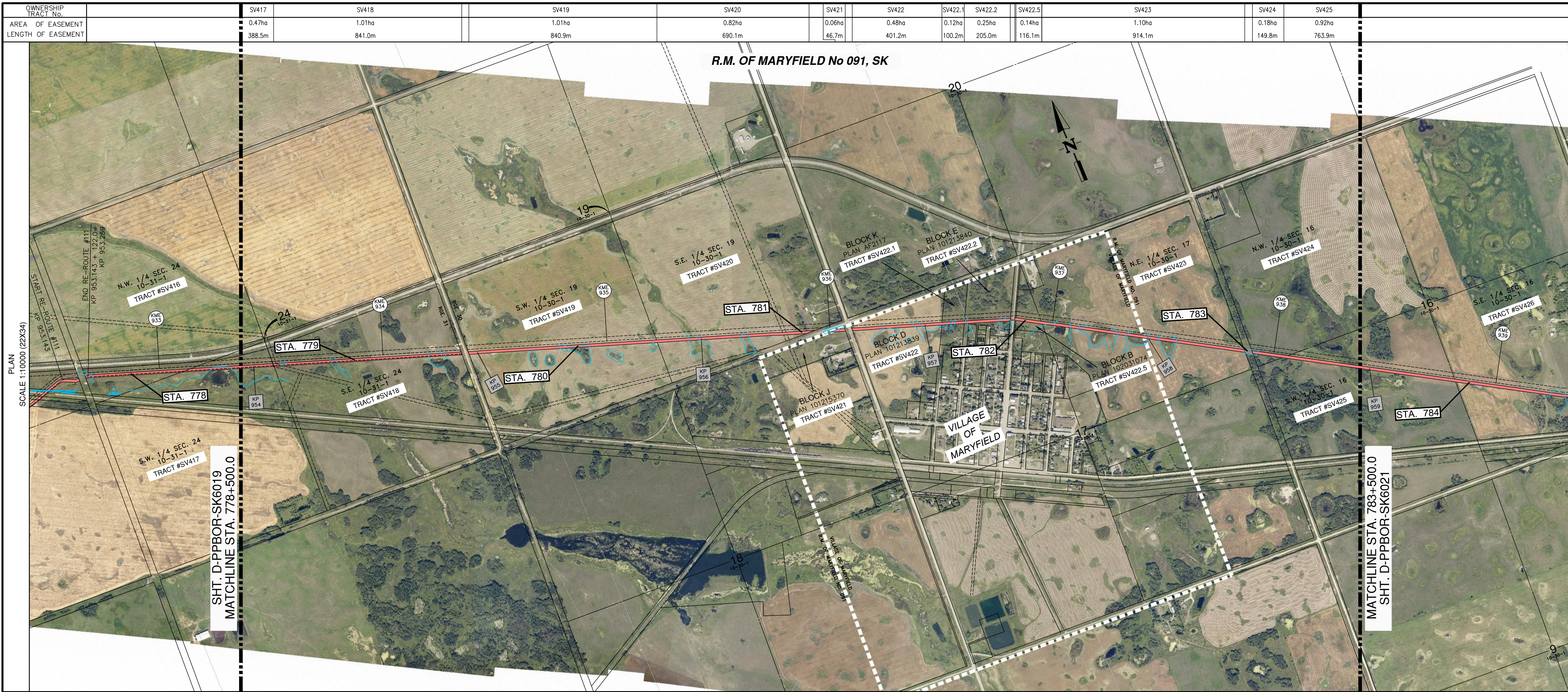
OWNER

RICHARD DALE THOMPSON
JUNE DORTHEA THOMPSON

12.0

388.5

0.47

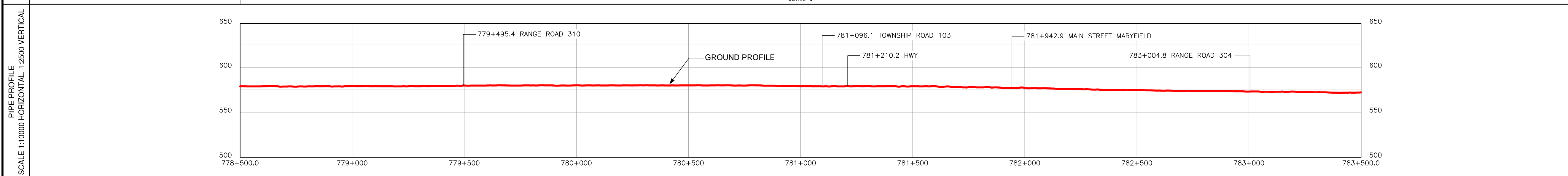
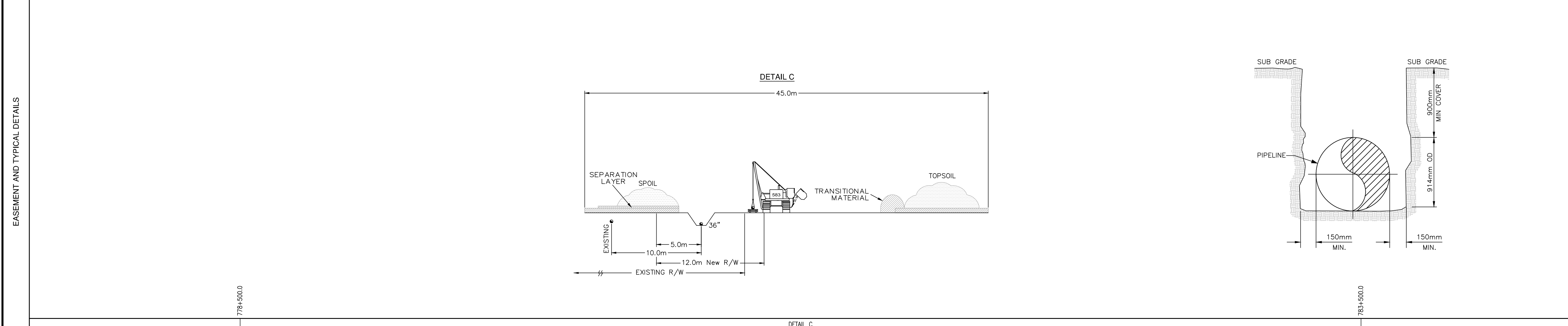


LEGEND

- ENBRIDGE KILOMETRE POST (KME)
- ENBRIDGE L3R KILOMETRE POST (KP)
- ENBRIDGE L3R STATIONING (STA.)
- ENBRIDGE L3R TRACT / PARCEL NUMBER
- PROPOSED ENBRIDGE EASEMENT

0 200 400 600
SCALE IN METERS

- NOTES:**
1. ALL MEASUREMENTS ARE IN METERS UNLESS NOTED OTHERWISE.
 2. ALL EASEMENT LENGTHS ARE ALONG DITCHLINE OF PROPOSED ENBRIDGE EASEMENT.
 3. AREAS AND DISTANCES BASED ON EXISTING ENBRIDGE ROUTE SHEET DIGITAL MAPPING DATA FILES.
 4. AREAS ARE COMPUTER GENERATED FROM THE PROPOSED EASEMENT PERIMETER.
 5. TO CONVERT FROM METRIC TO IMPERIAL UNITS USE:
0.3048 METRE = 1 FOOT
1.609344 KILOMETRE = 1 MILE
1.0 HECTARE = 2.471 ACRES
 6. FOR INFORMATION PURPOSES, EXISTING ENBRIDGE EASEMENTS MAY ALSO BE SHOWN.
 7. REDUCED SIZE DRAWINGS WILL NOT BE TO SCALE.



COPYRIGHT © THIS DRAWING IS THE PROPERTY OF ENBRIDGE AND SHALL NOT BE REPRODUCED EITHER IN WHOLE OR IN PART WITHOUT PRIOR WRITTEN CONSENT OF ENBRIDGE

ENBRIDGE ENBRIDGE PIPELINES INC.
10201 JASPER AVENUE
EDMONTON ALBERTA CANADA

LINE 3 REPLACEMENT PROJECT (LINE 93)
NPS 36 PIPELINE
PLAN AND PROFILE
STA. 778+500.0 TO STA. 783+500.0

DRAWN *HL* CHECK *MF* APPROVE
DATE 29-SEPT-16 SCALE 1:10000 APPROVE

D-PPBOR-SK6020 **6020**

BOOK OF REFERENCE
PROVINCE OF SASKATCHEWAN

DWG No.: D-PPBOR-SK6020

TRACT	PARCEL #	TITLE NUMBER	LOT	BLOCK	LEGAL DESCRIPTION					PARTY TYPE	NAME	WIDTH OF PROPOSED EASEMENT (METRES)	LENGTH (METRES)	AREA (HA.)	
					PLAN	EXT.	LOC.	SEC.	TWP.						RGE.
R.M. OF MARYFIELD No. 91, SK															
SV417	152796549	126612075				SW	24	10	31	W.1M.	OWNER	RICHARD DALE THOMPSON JUNE DORTHEA THOMPSON	12.0	388.5	0.47
SV418	152796460	126611861				SE	24	10	31	W.1M.	OWNER	HER MAJESTY THE QUEEN (SASKATCHEWAN)	12.0	841.0	1.01
SV419	152796493	137115727				SW	19	10	30	W.1M.	OWNER	CLINT RADKE	12.0	840.9	1.01
SV420	152796482	137115716				SE	19	10	30	W.1M.	OWNER	CLINT RADKE	12.0	690.1	0.82
VILLIAGE OF MARYFIELD,SK															
SV421	111494897	125542762		J	101215370	NE	18	10	30	W.1M.	OWNER	LEE JAMES DOWNER KRISTA NOEL DOWNER	12.0	46.7	0.06
SV422	111646582	104498590		D	101213839	NW	17	10	30	W.1M.	OWNER	DALE GEORGE VEYSEY SANDRA VEYSEY	12.0	401.2	0.48
SV422.1	108305096	134474092		K	AF2117	NW	17	10	30	W.1M.	OWNER	LEONARD TROY DOWNER	12.0	100.2	0.12
SV422.2	111646593	104498602		E	101213840	NW	17	10	30	W.1M.	OWNER	KENNETH EDWARD RADKE JUNE MEREDITH RADKE	12.0	205.0	0.25
SV422.5	164928909	139540327		B	102031074	NW	17	10	30	W.1M.	OWNER	LEONARD ANEASE GAVIN	12.0	116.1	0.14
R.M. OF MARYFIELD No. 91, SK															
SV423	108532896	106225859				NE	17	10	30	W.1M.	OWNER	DWAINE CLIFFORD BOON MICHAELENE ANN BOON	12.0	914.1	1.10
SV424	152288714	126846153				NW	16	10	30	W.1M.	OWNER	DOUGLAS LONGMAN	12.0	149.8	0.18
SV425	145049788	129726344				SW	16	10	30	W.1M.	OWNER	GORDON KIETH GOLDSMITH RUTH SELENA GOLDSMITH	12.0	763.9	0.92

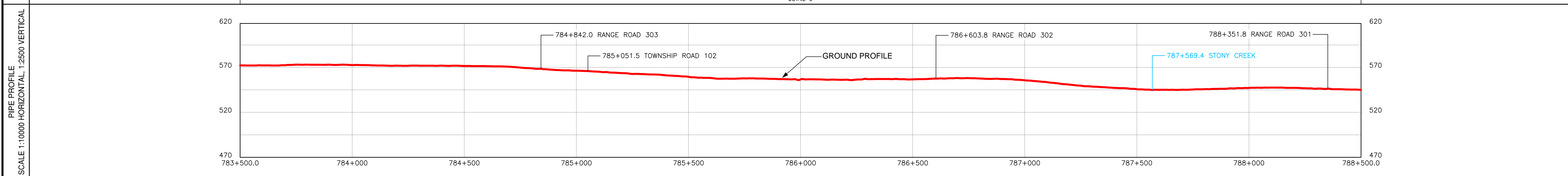
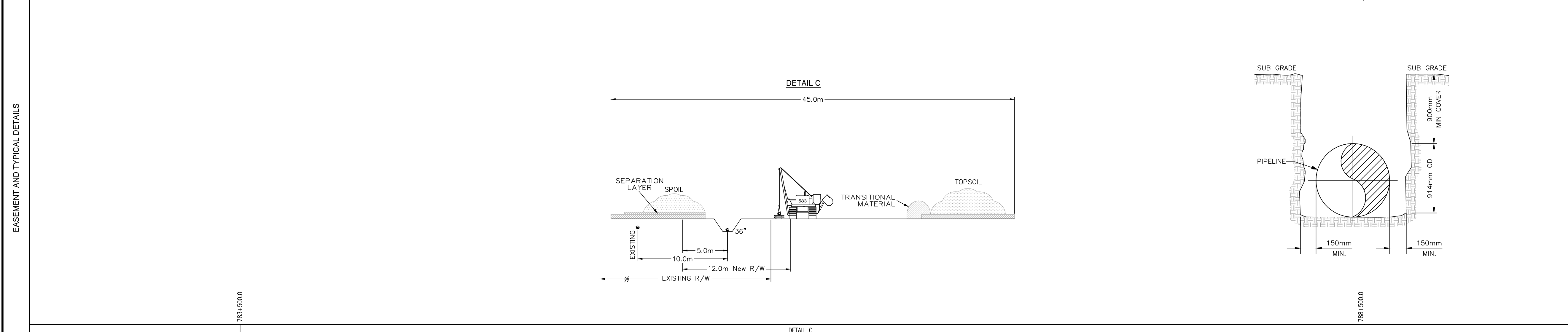


LEGEND

- ENBRIDGE KILOMETRE POST (KME)
- ENBRIDGE L3R KILOMETRE POST (KP)
- ENBRIDGE L3R STATIONING (STA.)
- ENBRIDGE L3R TRACT / PARCEL NUMBER
- PROPOSED ENBRIDGE EASEMENT

0 200 400 600
SCALE IN METERS

- NOTES:**
1. ALL MEASUREMENTS ARE IN METERS UNLESS NOTED OTHERWISE.
 2. ALL EASEMENT LENGTHS ARE ALONG DITCHLINE OF PROPOSED ENBRIDGE EASEMENT.
 3. AREAS AND DISTANCES BASED ON EXISTING ENBRIDGE ROUTE SHEET DIGITAL MAPPING DATA FILES.
 4. AREAS ARE COMPUTER GENERATED FROM THE PROPOSED EASEMENT PERIMETER.
 5. TO CONVERT FROM METRIC TO IMPERIAL UNITS USE:
0.3048 METRE = 1 FOOT
1.609344 KILOMETRE = 1 MILE
1.0 HECTARE = 2.471 ACRES
 6. FOR INFORMATION PURPOSES, EXISTING ENBRIDGE EASEMENTS MAY ALSO BE SHOWN.
 7. REDUCED SIZE DRAWINGS WILL NOT BE TO SCALE.



Copyright © THIS DRAWING IS THE PROPERTY OF ENBRIDGE AND SHALL NOT BE REPRODUCED EITHER IN WHOLE OR IN PART WITHOUT PRIOR WRITTEN CONSENT OF ENBRIDGE

ENBRIDGE PIPELINES INC.
10201 JASPER AVENUE
EDMONTON ALBERTA CANADA

LINE 3 REPLACEMENT PROJECT (LINE 93)
NPS 36 PIPELINE
PLAN AND PROFILE
STA. 783+500.0 TO STA. 789+500.0

DRAWN	HL	CHECK	MF	APPROVE
DATE 29-SEPT-16	SCALE 1:10000	APPROVE		

D-PPBOR-SK6021
6021

BOOK OF REFERENCE
PROVINCE OF SASKATCHEWAN

DWG No.: D-PPBOR-SK6021

TRACT	PARCEL #	TITLE NUMBER	LOT	BLOCK	LEGAL DESCRIPTION							PARTY TYPE	NAME	WIDTH OF PROPOSED EASEMENT (METRES)	LENGTH (METRES)	AREA (HA.)
					PLAN	EXT.	LOC.	SEC.	TWP.	RGE.	MER.					
R.M. OF MARYFIELD No. 91, SK																
SV425	145049788	129726344				SW	16	10	30	W.1M.	OWNER	GORDON KIETH GOLDSMITH RUTH SELENA GOLDSMITH	12.0	763.9	0.92	
SV426	112671378	146373879				SE	16	10	30	W.1M.	OWNER	DENINE ESTHER NEUFELD	12.0	889.0	1.07	
SV427	108535844	147121657				SW	15	10	30	W.1M.	OWNER	DOUGLAS BRADY DAPHNE BRADY	12.0	146.8	0.18	
SV428	145165215	131254286				NW	10	10	30	W.1M.	OWNER	CAMERON RICHARD THOMPSON RICHARD DALE THOMPSON	12.0	627.4	0.76	
SV429	145049913	144584590				NE	10	10	30	W.1M.	OWNER	DENISE ROSE VAN EATON JOHN LESLIE VAN EATON TYLER READ VAN EATON	12.0	865.2	1.04	
SV430	112671301	106386431				NW	11	10	30	W.1M.	OWNER	HER MAJESTY THE QUEEN (SASKATCHEWAN)	12.0	731.8	0.88	
SV431	112671312	106386442				SW	11	10	30	W.1M.	OWNER	HER MAJESTY THE QUEEN (SASKATCHEWAN)	12.0	128.2	0.16	
SV432	112597487	106228302				SE	11	10	30	W.1M.	OWNER	HER MAJESTY THE QUEEN (SASKATCHEWAN)	12.0	860.4	1.03	
SV433	108535721	144956874				SW	12	10	30	W.1M.	OWNER	RUAL MUNICIPALITY OF MARYFIELD No. 91	12.0	860.5	1.03	



PLAN
SCALE 1:10000 (22X34)

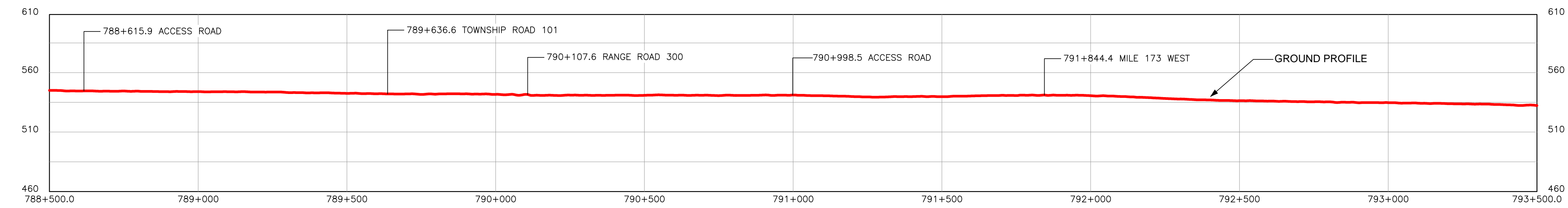
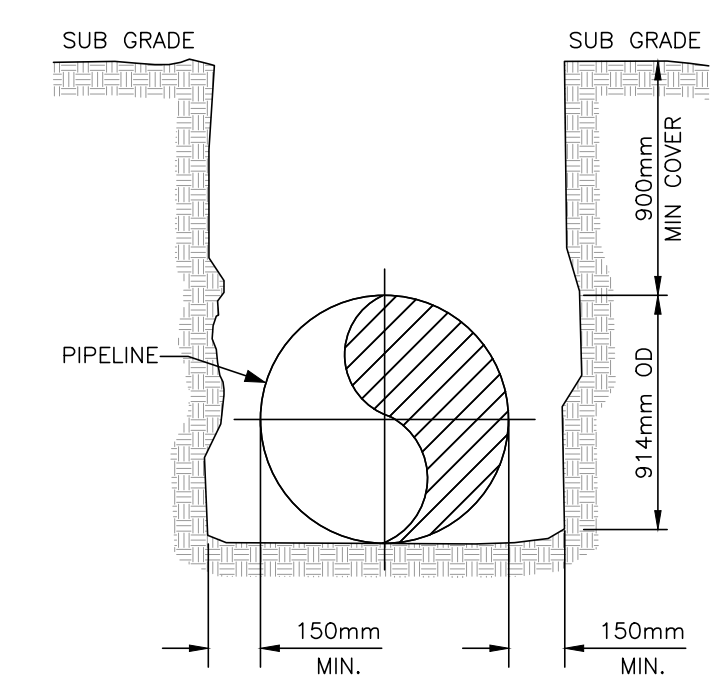
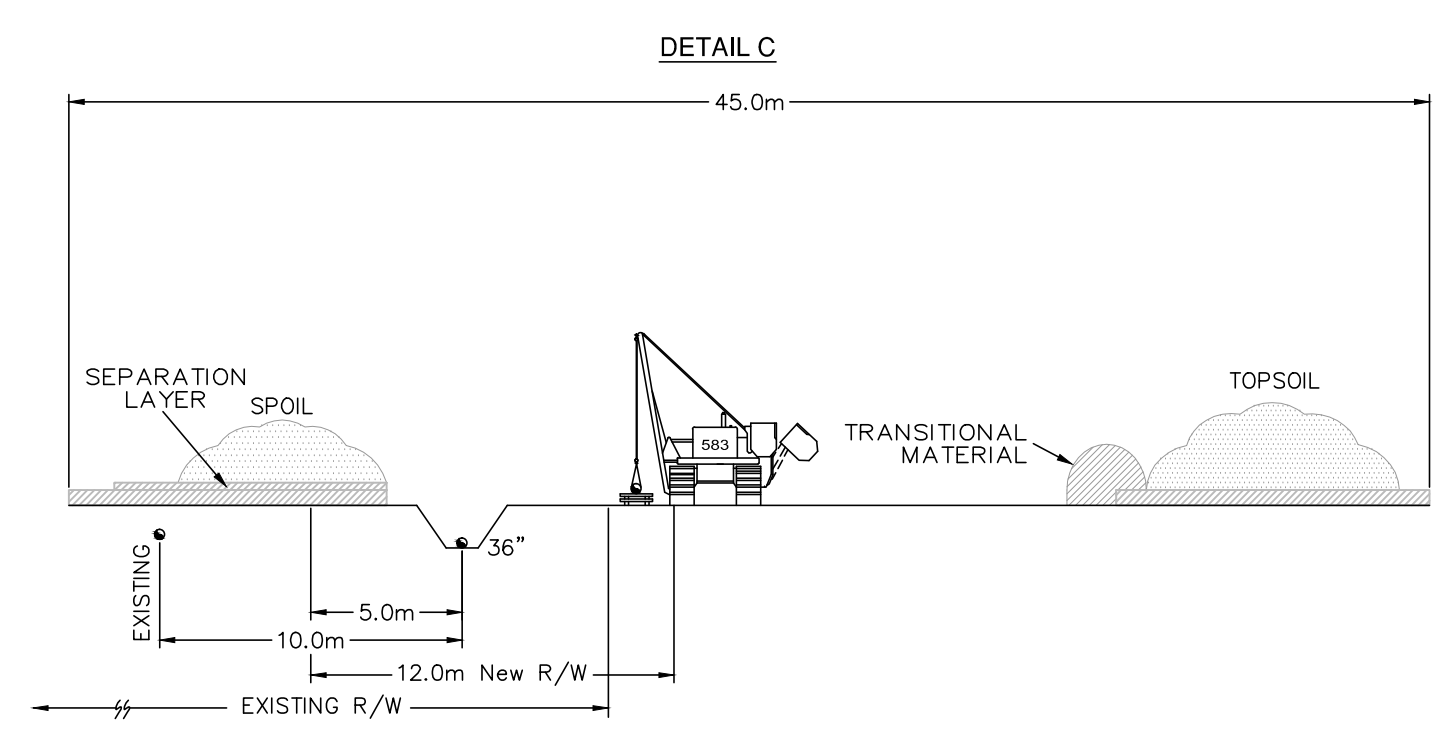
EASEMENT AND TYPICAL DETAILS

PIPE PROFILE
SCALE 1:10000 HORIZONTAL, 1:2500 VERTICAL

- LEGEND**
- ENBRIDGE KILOMETRE POST (KME)
 - ENBRIDGE L3R KILOMETRE POST (KP)
 - ENBRIDGE L3R STATIONING (STA.)
 - ENBRIDGE L3R TRACT / PARCEL NUMBER
 - PROPOSED ENBRIDGE EASEMENT



- NOTES:**
1. ALL MEASUREMENTS ARE IN METERS UNLESS NOTED OTHERWISE.
 2. ALL EASEMENT LENGTHS ARE ALONG DITCHLINE OF PROPOSED ENBRIDGE EASEMENT.
 3. AREAS AND DISTANCES BASED ON EXISTING ENBRIDGE ROUTE SHEET DIGITAL MAPPING DATA FILES.
 4. AREAS ARE COMPUTER GENERATED FROM THE PROPOSED EASEMENT PERIMETER.
 5. TO CONVERT FROM METRIC TO IMPERIAL UNITS USE:
0.3048 METRE = 1 FOOT
1.609344 KILOMETRE = 1 MILE
1.0 HECTARE = 2.471 ACRES
 6. FOR INFORMATION PURPOSES, EXISTING ENBRIDGE EASEMENTS MAY ALSO BE SHOWN.
 7. REDUCED SIZE DRAWINGS WILL NOT BE TO SCALE.



COPYRIGHT © THIS DRAWING IS THE PROPERTY OF ENBRIDGE AND SHALL NOT BE REPRODUCED EITHER IN WHOLE OR IN PART WITHOUT PRIOR WRITTEN CONSENT OF ENBRIDGE

ENBRIDGE ENBRIDGE PIPELINES INC.
10201 JASPER AVENUE
EDMONTON ALBERTA CANADA

LINE 3 REPLACEMENT PROJECT (LINE 93)
NPS 36 PIPELINE
PLAN AND PROFILE
STA. 788+500.0 TO STA. 793+500.0

DRAWN *HL* CHECK *MF* APPROVE
DATE 29-SEPT-16 SCALE 1:10000 APPROVE

D-PPBOR-SK6022 **6022**

R.M. OF WALLACE

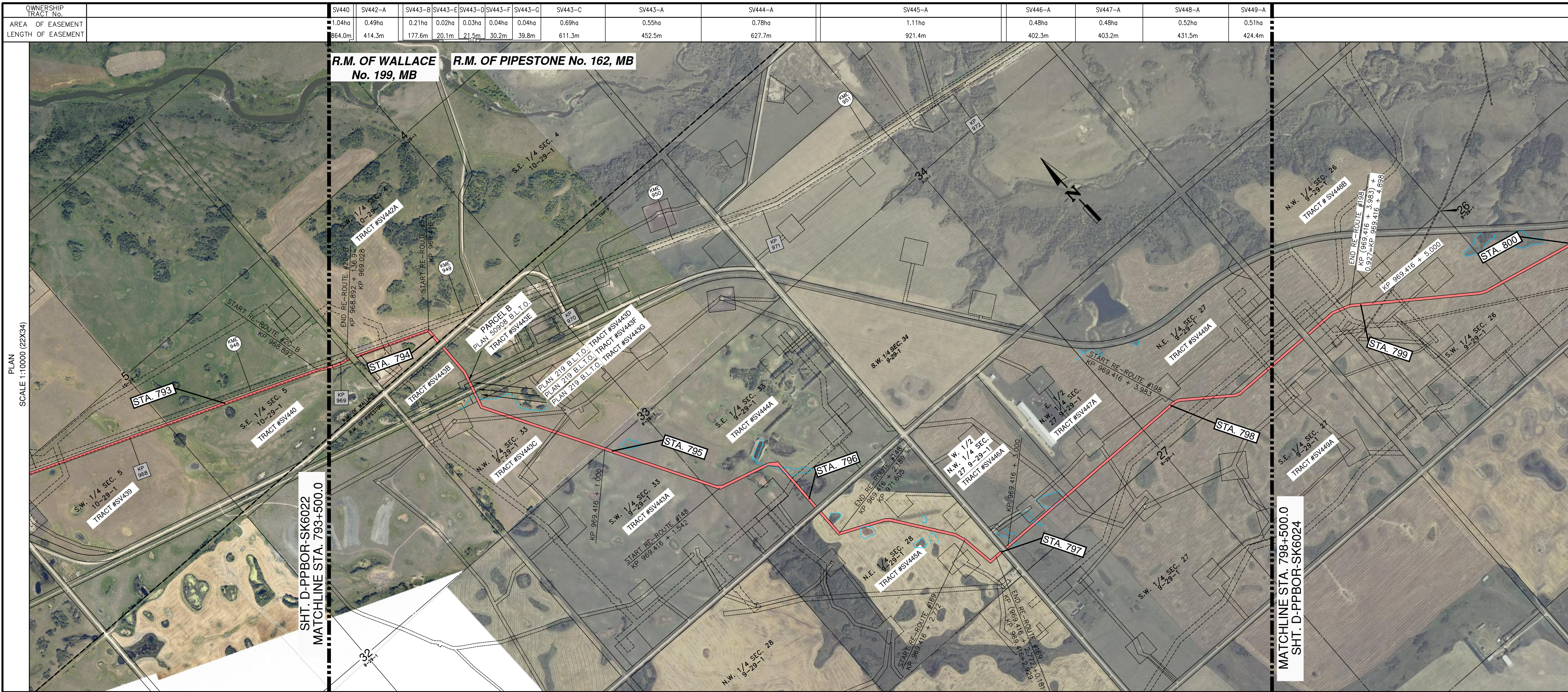
LINE 3 REPLACEMENT PROJECT (LINE 93)



**BOOK OF REFERENCE
PROVINCE OF SASKATCHEWAN - MANITOBA**

DWG No.: D-PPBOR-SK6022

TRACT	PARCEL #	TITLE NUMBER	LOT	BLOCK	PLAN	LEGAL DESCRIPTION					PARTY TYPE	NAME	WIDTH OF PROPOSED EASEMENT (METRES)	LENGTH (METRES)	AREA (HA.)
						EXT.	LOC.	SEC.	TWP.	RGE.					
R.M. OF MARYFIELD No. 91, SK															
SV433	108535721	144956874				SW	12	10	30	W.1M.	OWNER	RUAL MUNICIPALITY OF MARYFIELD No. 91	12.0	860.5	1.03
SV434	108535710	144956908				SE	12	10	30	W.1M.	OWNER	RUAL MUNICIPALITY OF MARYFIELD No. 91	12.0	360.6	0.43
SV435	112596655	144956852		A	101214144	NE	1	10	30	W.1M.	OWNER	RUAL MUNICIPALITY OF MARYFIELD No. 91	12.0	413.3	0.50
PROVINCE OF MANITOBA - R.M. OF WALLACE No. 199, MB															
SV436		2304852/2				NW	6	10	29	W.1M.	OWNER	JOHN PATRICK NAYLEN ELIZABETH DAWN NAYLEN	12.0	854.1	1.03
SV437		2129729/2				NE	6	10	29	W.1M.	OWNER	NAYLEN LAND & CATTLE INC	12.0	853.9	1.02
SV438		2426728/2				NW	5	10	29	W.1M.	OWNER	JOHN PATRICK NAYLEN ELIZABETH DAWN NAYLEN	12.0	67.1	0.08
SV439		2129731/2				SW	5	10	29	W.1M.	OWNER	NAYLEN LAND & CATTLE INC	12.0	794.3	0.96
SV440		2129731/2				SE	5	10	29	W.1M.	OWNER	NAYLEN LAND & CATTLE INC	12.0	864.0	1.04



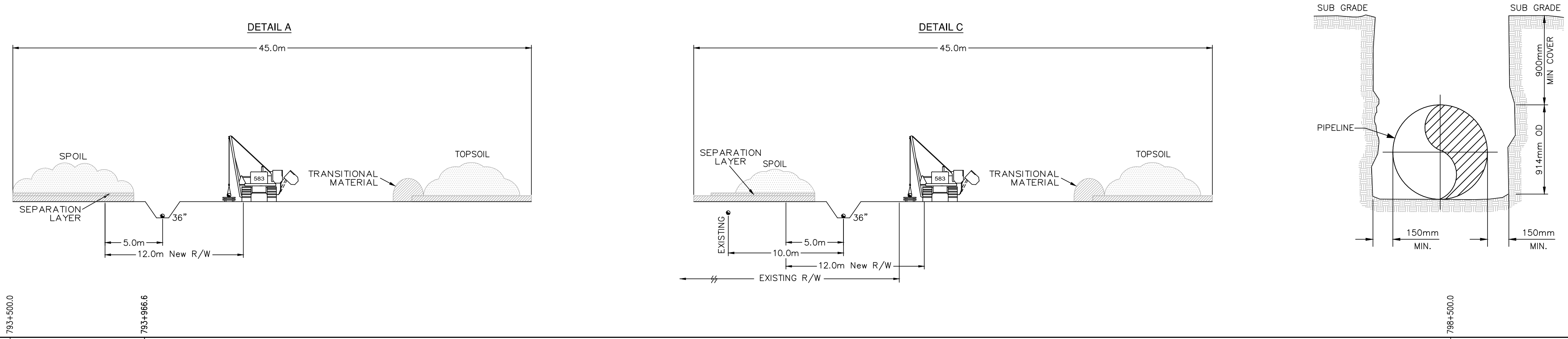
LEGEND

- ENBRIDGE KILOMETRE POST (KME)
- ENBRIDGE L3R KILOMETRE POST (KP)
- ENBRIDGE L3R STATIONING (STA.)
- ENBRIDGE L3R TRACT / PARCEL NUMBER
- PROPOSED ENBRIDGE EASEMENT

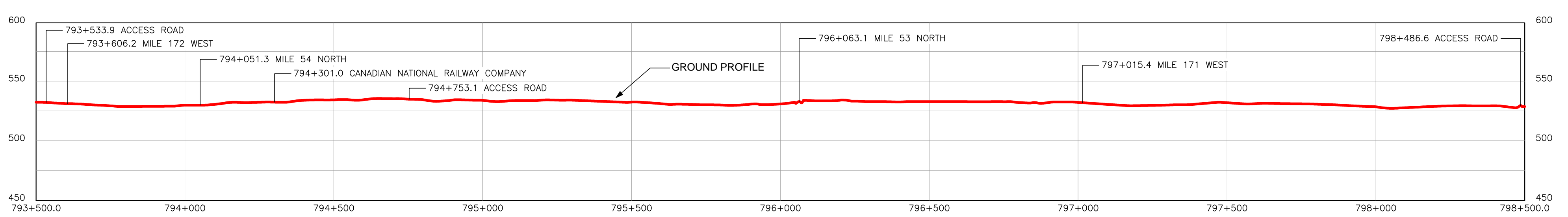
0 200 400 600
SCALE IN METERS

- NOTES:**
- ALL MEASUREMENTS ARE IN METERS UNLESS NOTED OTHERWISE.
 - ALL EASEMENT LENGTHS ARE ALONG DITCHLINE OF PROPOSED ENBRIDGE EASEMENT.
 - AREAS AND DISTANCES BASED ON EXISTING ENBRIDGE ROUTE SHEET DIGITAL MAPPING DATA FILES.
 - AREAS ARE COMPUTER GENERATED FROM THE PROPOSED EASEMENT PERIMETER.
 - TO CONVERT FROM METRIC TO IMPERIAL UNITS USE:
0.3048 METRE = 1 FOOT
1.609344 KILOMETRE = 1 MILE
1.0 HECTARE = 2.471 ACRES
 - FOR INFORMATION PURPOSES, EXISTING ENBRIDGE EASEMENTS MAY ALSO BE SHOWN.
 - REDUCED SIZE DRAWINGS WILL NOT BE TO SCALE.

EASEMENT AND TYPICAL DETAILS



PIPE PROFILE



COPYRIGHT © THIS DRAWING IS THE PROPERTY OF ENBRIDGE AND SHALL NOT BE REPRODUCED EITHER IN WHOLE OR IN PART WITHOUT PRIOR WRITTEN CONSENT OF ENBRIDGE

ENBRIDGE ENBRIDGE PIPELINES INC.
10201 JASPER AVENUE
EDMONTON ALBERTA CANADA

LINE 3 REPLACEMENT PROJECT (LINE 93)
NPS 36 PIPELINE
PLAN AND PROFILE
STA. 793+500.0 TO STA. 798+500.0

DRAWN *HL* CHECK *MF* APPROVE
DATE 29-SEPT-16 SCALE 1:10000 APPROVE

D-PPBOR-SK6023 **6023**

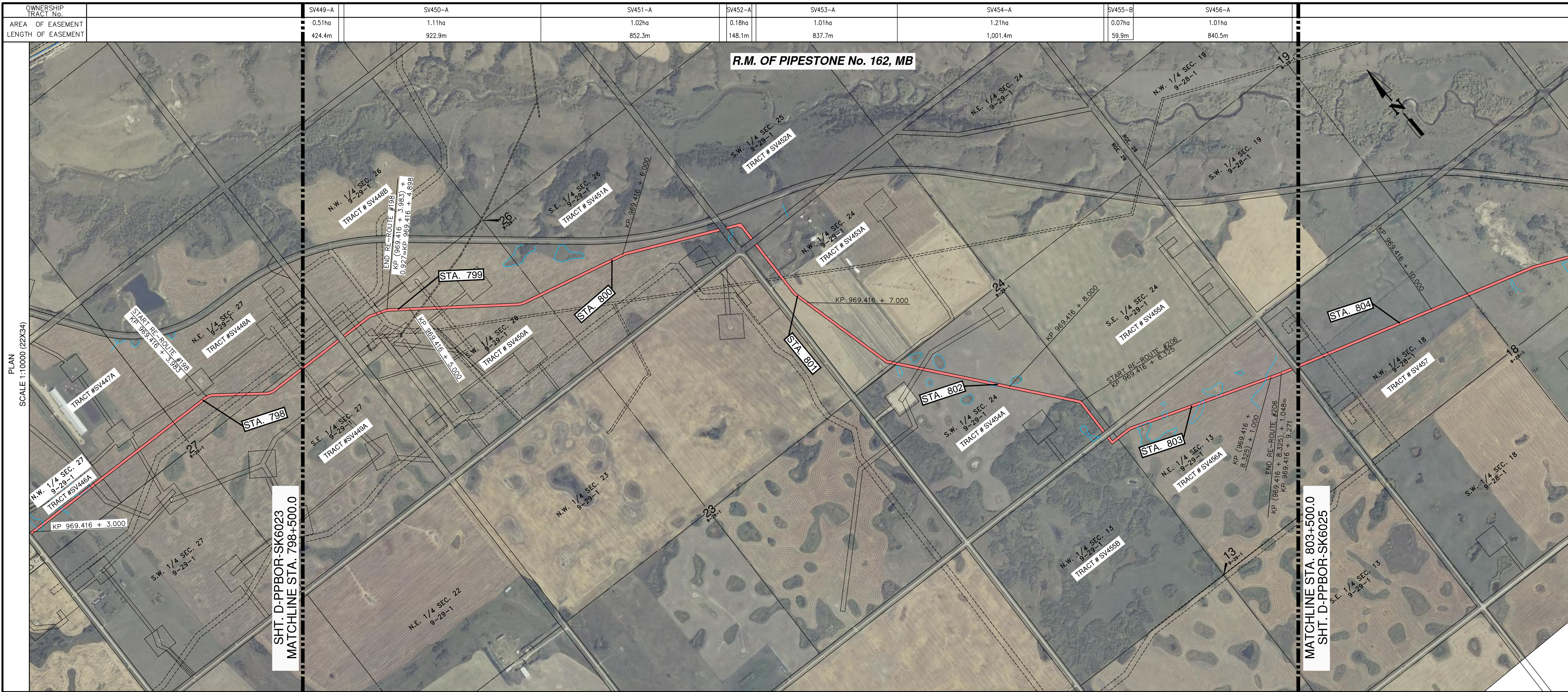
R.M. OF PIPESTONE

BOOK OF REFERENCE
PROVINCE OF MANITOBA

DWG No.: D-PPBOR-SK6023

TRACT	PARCEL #	TITLE NUMBER	LOT	BLOCK	PLAN	LEGAL DESCRIPTION						PARTY TYPE	NAME	WIDTH OF PROPOSED EASEMENT (METRES)	LENGTH (METRES)	AREA (HA.)
						EXT.	LOC.	SEC.	TWP.	RGE.	MER.					
R.M. OF WALLACE No. 199, MB																
SV440		2129731/2					SE	5	10	29	W.1M.	OWNER	NAYLEN LAND & CATTLE INC	12.0	864.0	1.04
SV442-A		2129731/2					SW	4	10	29	W.1M.	OWNER	NAYLEN LAND & CATTLE INC	12.0	414.3	0.49
R.M. OF PIPESTONE No. 162, MB																
SV443-B		2508909/2					NW	33	9	29	W.1M.	OWNER	JOHN PATRICK NAYLEN ELIZABETH DAWN NAYLEN	12.0	177.6	0.21
SV443-E		2538220/0		B	50908		NW	33	9	29	W.1M.	OWNER	JOHN PATRICK NAYLEN ELIZABETH DAWN NAYLEN	12.0	20.1	0.02
SV443-D		1920741/2			219		NW	33	9	29	W.1M.	OWNER	JOHN PATRICK NAYLEN ELIZABETH DAWN NAYLEN	12.0	21.5	0.03
SV443-F		49796			219		NW	33	9	29	W.1M.	OWNER	CANADIAN NORTHERN RAILWAY COMPANY	12.0	30.2	0.04
SV443-G		201680			219		NW	33	9	29	W.1M.	OWNER	CANADIAN NORTHERN RAILWAY COMPANY	12.0	39.8	0.04
SV443-C		2508915/2					NW	33	9	29	W.1M.	OWNER	JOHN PATRICK NAYLEN ELIZABETH DAWN NAYLEN	12.0	611.3	0.69
SV443-A		2304843/2					SW	33	9	29	W.1M.	OWNER	JOHN PATRICK NAYLEN ELIZABETH DAWN NAYLEN	12.0	452.5	0.55
SV444-A		1923077/2					SE	33	9	29	W.1M.	OWNER	ELVIN PENNER	12.0	627.7	0.78
SV445-A		2370526/2					NE	28	9	29	W.1M.	OWNER	LAWRENCE WAYNE PENNER GREGORY JAMES PENNER TRAVIS LEE PENNER	12.0	921.4	1.11
SV446-A		1760904/2					W 1/2 OF NW	27	9	29	W.1M.	OWNER	EDGAR PENNER	12.0	402.3	0.48
SV447-A		2253514/2					E 1/2 OF NW	27	9	29	W.1M.	OWNER	KOLA PORK PRODUCERS LTD.	12.0	403.2	0.48

SV448-A	1760904/2	NE	27	9	29	W.1M.	OWNER	EDGAR PENNER	12.0	431.5	0.52
SV449-A	2050019/2	SE	27	9	29	W.1M.	OWNER	LAWRENCE WAYNE PENNER GREGORY JAMES PENNER TRAVIS LEE PENNER	12.0	424.4	0.51



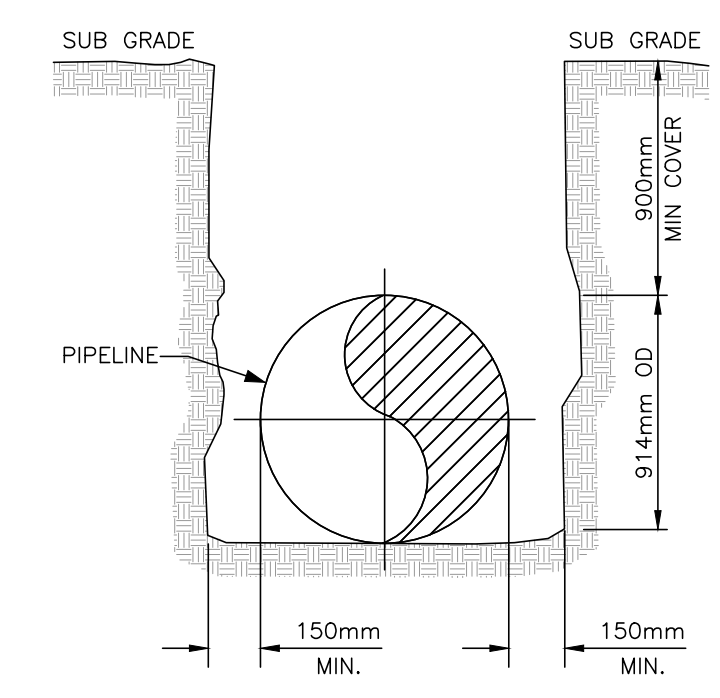
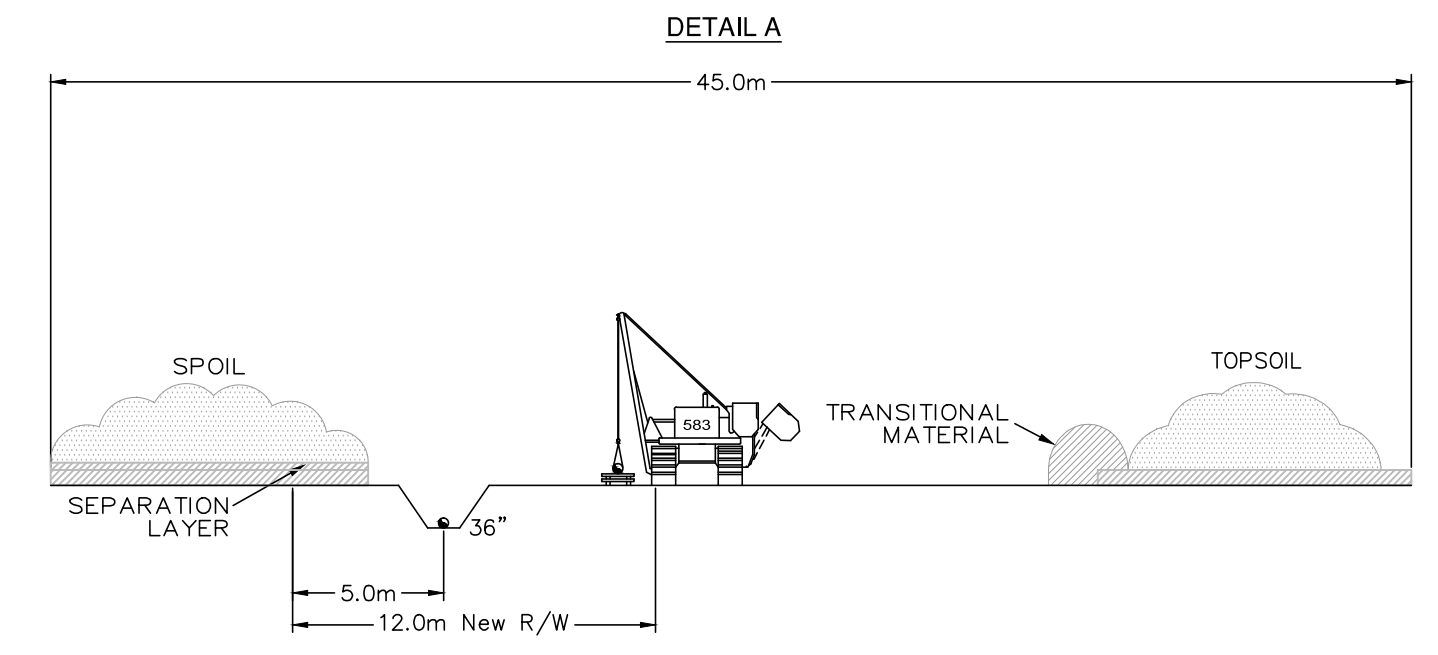
LEGEND

- ENBRIDGE KILOMETRE POST (KME)
- ENBRIDGE L3R KILOMETRE POST (KP)
- ENBRIDGE L3R STATIONING (STA.)
- ENBRIDGE L3R TRACT / PARCEL NUMBER
- PROPOSED ENBRIDGE EASEMENT

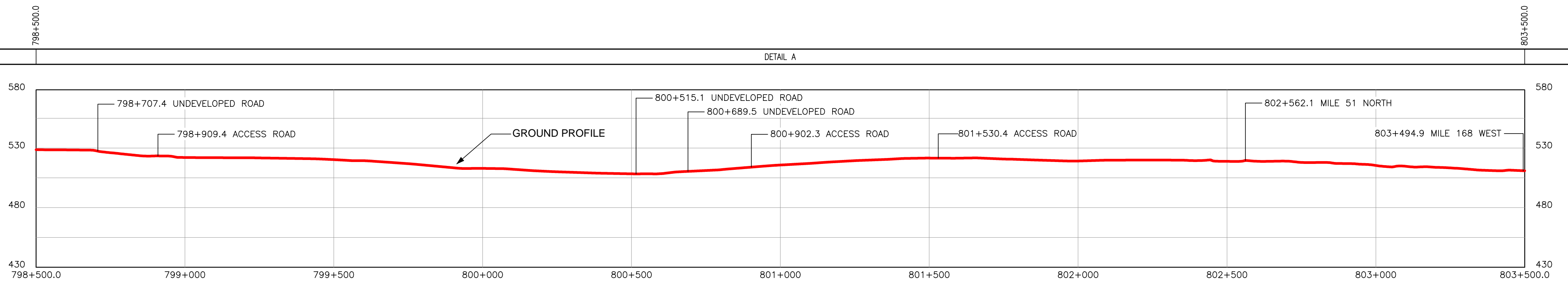


- NOTES:**
- ALL MEASUREMENTS ARE IN METERS UNLESS NOTED OTHERWISE.
 - ALL EASEMENT LENGTHS ARE ALONG DITCHLINE OF PROPOSED ENBRIDGE EASEMENT.
 - AREAS AND DISTANCES BASED ON EXISTING ENBRIDGE ROUTE SHEET DIGITAL MAPPING DATA FILES.
 - AREAS ARE COMPUTER GENERATED FROM THE PROPOSED EASEMENT PERIMETER.
 - TO CONVERT FROM METRIC TO IMPERIAL UNITS USE:
0.3048 METRE = 1 FOOT
1.609344 KILOMETRE = 1 MILE
1.0 HECTARE = 2.471 ACRES
 - FOR INFORMATION PURPOSES, EXISTING ENBRIDGE EASEMENTS MAY ALSO BE SHOWN.
 - REDUCED SIZE DRAWINGS WILL NOT BE TO SCALE.

EASEMENT AND TYPICAL DETAILS



PIPE PROFILE
SCALE 1:10000 HORIZONTAL, 1:2500 VERTICAL



COPYRIGHT © THIS DRAWING IS THE PROPERTY OF ENBRIDGE AND SHALL NOT BE REPRODUCED EITHER IN WHOLE OR IN PART WITHOUT PRIOR WRITTEN CONSENT OF ENBRIDGE

ENBRIDGE ENBRIDGE PIPELINES INC.
10201 JASPER AVENUE
EDMONTON ALBERTA CANADA

LINE 3 REPLACEMENT PROJECT (LINE 93)
NPS 36 PIPELINE
PLAN AND PROFILE
STA. 798+500.0 TO STA. 803+500.0

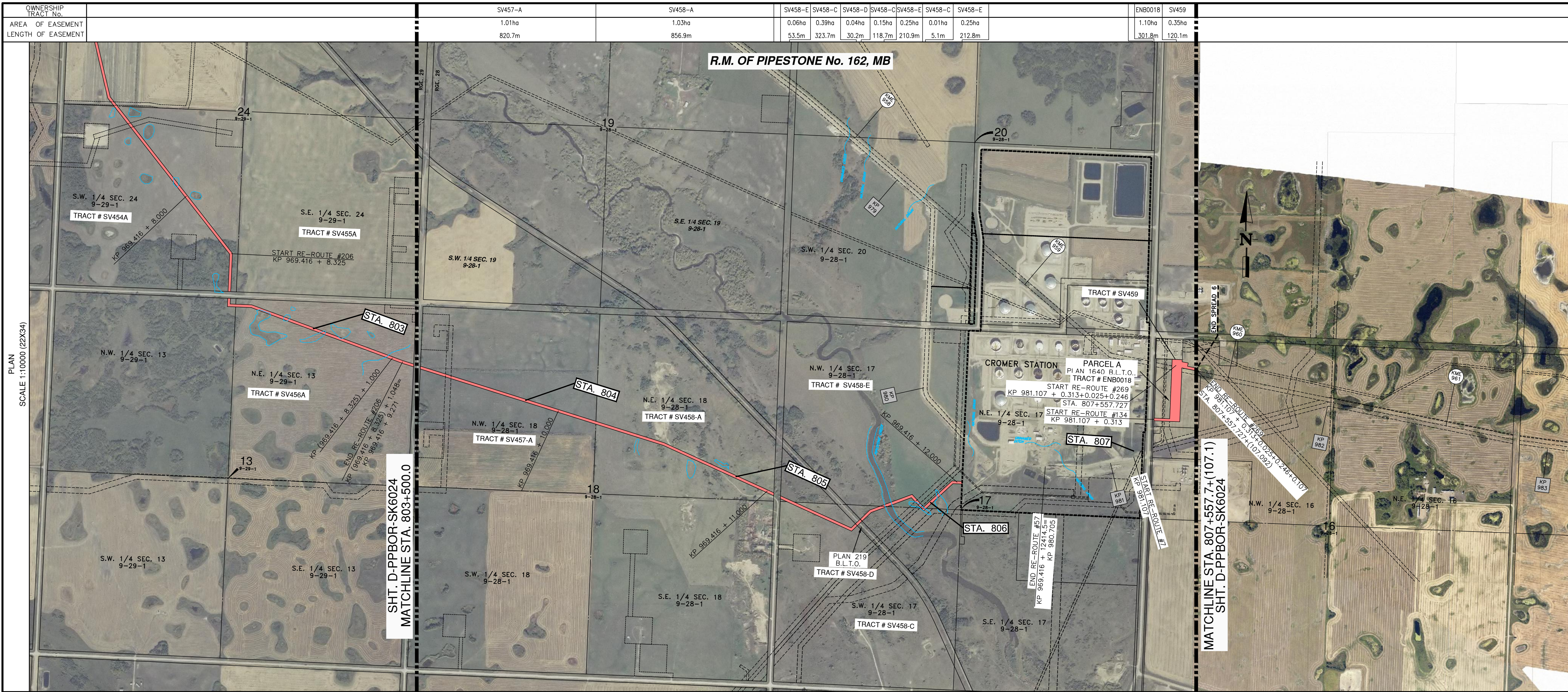
DRAWN *HL* CHECK *MF* APPROVE
DATE 29-SEPT-16 SCALE 1:10000 APPROVE

D-PPBOR-SK6024 **6024**

BOOK OF REFERENCE
PROVINCE OF MANITOBA

DWG No.: D-PPBOR-SK6024

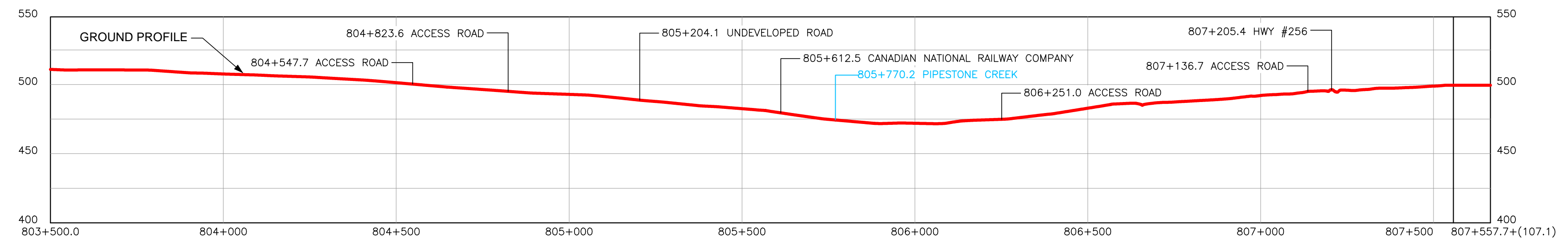
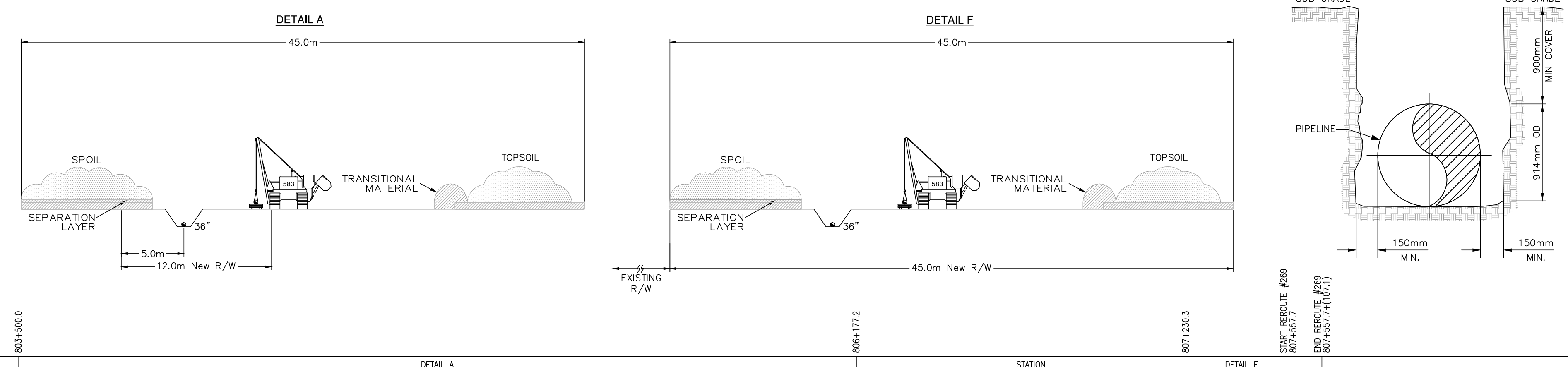
TRACT	PARCEL #	TITLE NUMBER	LOT	BLOCK	PLAN	LEGAL DESCRIPTION					PARTY TYPE	NAME	WIDTH OF PROPOSED EASEMENT (METRES)	LENGTH (METRES)	AREA (HA.)
						EXT.	LOC.	SEC.	TWP.	RGE.					
R.M. OF PIPESTONE No. 162, MB															
SV449-A		2050019/2				SE	27	9	29	W.1M.	OWNER	LAWRENCE WAYNE PENNER GREGORY JAMES PENNER TRAVIS LEE PENNER	12.0	424.4	0.51
SV450-A		1830939/2				SW	26	9	29	W.1M.	OWNER	LAWRENCE WAYNE PENNER GREGORY JAMES PENNER TRAVIS LEE PENNER	12.0	922.9	1.11
SV451-A		1830942/2				SE	26	9	29	W.1M.	OWNER	LAWRENCE WAYNE PENNER GREGORY JAMES PENNER TRAVIS LEE PENNER	12.0	852.3	1.02
SV452-A		1448369/2				SW	25	9	29	W.1M.	OWNER	LESLIE PENNER	12.0	148.1	0.18
SV453-A		1427626/2				NW	24	9	29	W.1M.	OWNER	DUDLEY GRANT TOEWS GRACE ELLEN TOEWS	12.0	837.7	1.01
SV454-A		1427626/2				SW	24	9	29	W.1M.	OWNER	DUDLEY GRANT TOEWS GRACE ELLEN TOEWS	12.0	1001.4	1.21
SV455-B		1892574/2				NW	13	9	29	W.1M.	OWNER	THE MANITOBA HABITAT HERITAGE CORPORATION	12.0	59.9	0.07
SV456-A		1807280/2				NE	13	9	29	W.1M.	OWNER	HOLLAND JAMES BERRY	12.0	840.5	1.01



PLAN
SCALE 1:10000 (22X34)

EASEMENT AND TYPICAL DETAILS

PIPE PROFILE
SCALE 1:10000 HORIZONTAL, 1:2500 VERTICAL



- LEGEND**
- ENBRIDGE KILOMETRE POST (KME)
 - ENBRIDGE L3R KILOMETRE POST (KP)
 - ENBRIDGE L3R STATIONING (STA.)
 - ENBRIDGE L3R TRACT / PARCEL NUMBER
 - PROPOSED ENBRIDGE EASEMENT



- NOTES:**
1. ALL MEASUREMENTS ARE IN METERS UNLESS NOTED OTHERWISE.
 2. ALL EASEMENT LENGTHS ARE ALONG DITCHLINE OF PROPOSED ENBRIDGE EASEMENT.
 3. AREAS AND DISTANCES BASED ON EXISTING ENBRIDGE ROUTE SHEET DIGITAL MAPPING DATA FILES.
 4. AREAS ARE COMPUTER GENERATED FROM THE PROPOSED EASEMENT PERIMETER.
 5. TO CONVERT FROM METRIC TO IMPERIAL UNITS USE:
0.3048 METRE = 1 FOOT
1.609344 KILOMETRE = 1 MILE
1.0 HECTARE = 2.471 ACRES
 6. FOR INFORMATION PURPOSES, EXISTING ENBRIDGE EASEMENTS MAY ALSO BE SHOWN.
 7. REDUCED SIZE DRAWINGS WILL NOT BE TO SCALE.

COPYRIGHT © THIS DRAWING IS THE PROPERTY OF ENBRIDGE AND SHALL NOT BE REPRODUCED EITHER IN WHOLE OR IN PART WITHOUT PRIOR WRITTEN CONSENT OF ENBRIDGE



LINE 3 REPLACEMENT PROJECT (LINE 93)
NPS 36 PIPELINE
PLAN AND PROFILE
STA. 803+500.0 TO STA. 807+557.7+(107.1)

DRAWN HL CHECK MF APPROVE
DATE 29-SEPT-16 SCALE 1:10000 APPROVE

D-PPBOR-SK6025 6025

BOOK OF REFERENCE
PROVINCE OF MANITOBA

DWG No.: D-PPBOR-SK6025

TRACT	PARCEL #	TITLE NUMBER	LOT	BLOCK	PLAN	LEGAL DESCRIPTION					PARTY TYPE	NAME	WIDTH OF PROPOSED EASEMENT (METRES)	LENGTH (METRES)	AREA (HA.)
						EXT.	LOC.	SEC.	TWP.	RGE.					
R.M. OF PIPESTONE No. 162, MB															
SV457-A		270883/2				NW	18	9	28	W.1M.	OWNER	ENBRIDGE PIPELINES INC	12.0	820.7	1.01
SV458-A		2705417/2				NE	18	9	28	W.1M.	OWNER	ENBRIDGE PIPELINES INC	12.0	856.9	1.03
SV458-E		2708832/2				NW	17	9	28	W.1M.	OWNER	ENBRIDGE PIPELINES INC	12.0	53.5	0.06
SV458-C		2705301/2				SW	17	9	28	W.1M.	OWNER	ENBRIDGE PIPELINES INC.	12.0	323.7	0.39
SV458-D		49797			219	SW	17	9	28	W.1M.	OWNER	CANADIAN PACIFIC RAILWAY COMPANY	12.0	30.2	0.40
SV458-C		2705301/2				SW	17	9	28	W.1M.	OWNER	ENBRIDGE PIPELINES INC.	12.0	118.7	0.15
SV458-E		2708832/2				NW	17	9	28	W.1M.	OWNER	ENBRIDGE PIPELINES INC.	12.0	210.9	0.25
SV458-C		2705301/2				SW	17	9	28	W.1M.	OWNER	ENBRIDGE PIPELINES INC.	12.0	5.1	0.01
SV458-E		2708832/2				NW	17	9	28	W.1M.	OWNER	ENBRIDGE PIPELINES INC.	12.0	212.8	0.25
ENB0018		2439976/2		A	1640	NW	16	9	28	W.1M.	OWNER	THE MANITOBA HYDRO ELETRIC BOARD	12 & 45	301.8	1.10
SV459		2699095/2				NW	16	9	28	W.1M.	OWNER	RITCHIE ACRES LTD.	12 & 45	120.1	0.35